State of Nevada } ss
County of Humboldt

I. John A. Runner, do hereby certify that this map is a copy, in the essential details, of the plans for the Golconda dam, as designed and constructed by D.W. Hays, Hydraulic Engineer, for Messrs Taylor and Sheehan. And that the plan of location is compiled from surveys made by me August, 15. 1911. and September 22. 1912. and at the instance of John G. Taylor.

John A. Runner.

In Power House
1 - 52" Turbine Wheel.
77 R.P.M.

1 - Belt driven, 600 R.P.M. alternating current generator. Form B. 100 K.W. 31.3 amperes, 2300 volts. 60 cycles. P.F. .8

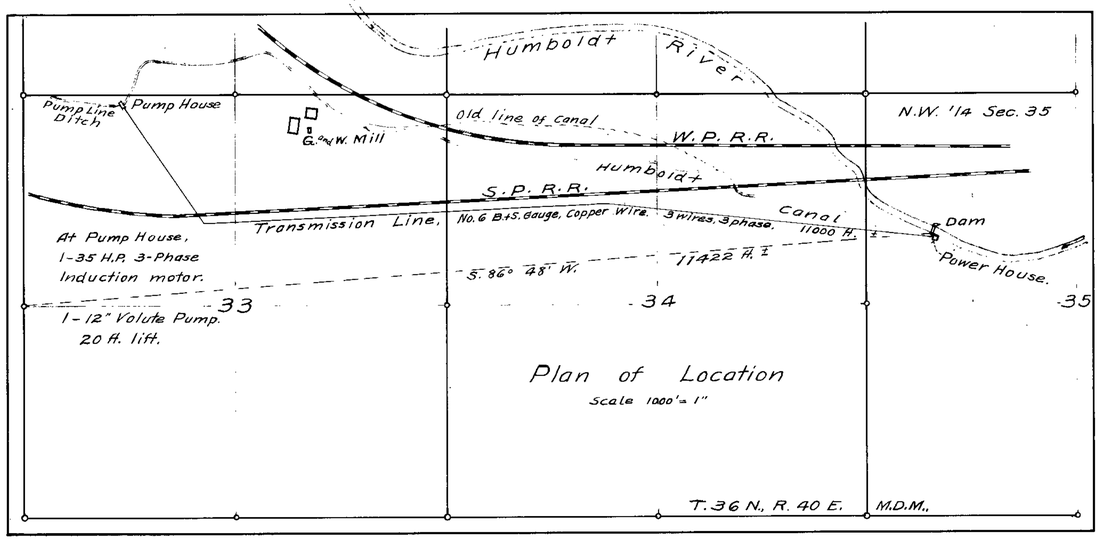

Plan of Location
Scale 1000' = 1"

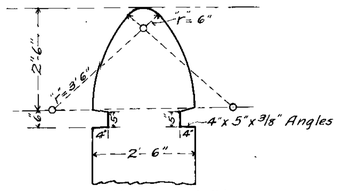

Detail, Nose of Pier
Scale 1/2" = 1'

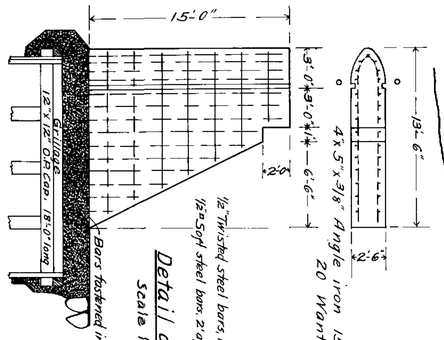

Detail of Pier
Scale 1" = 6'

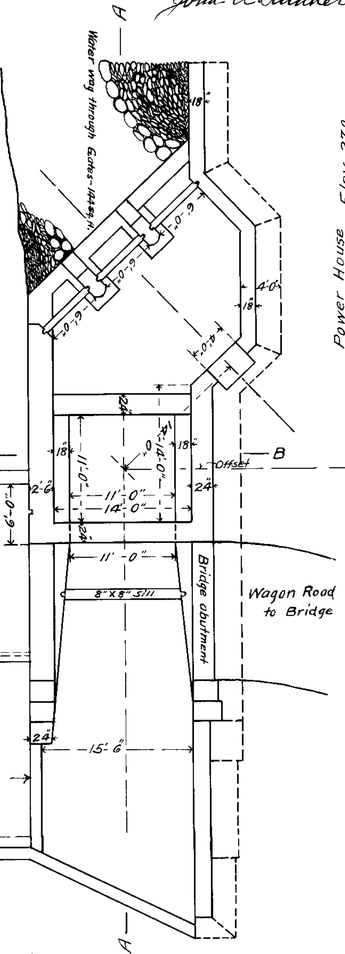

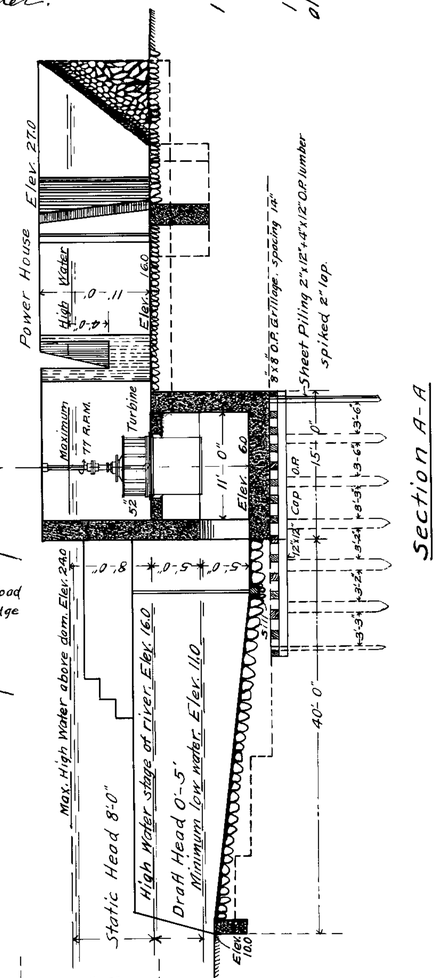

Section A-A

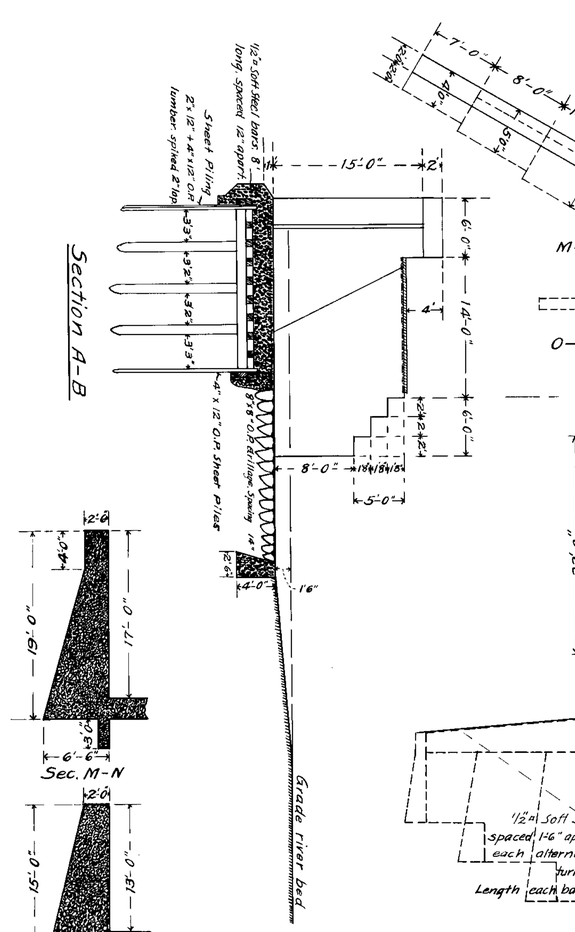

Section A-B

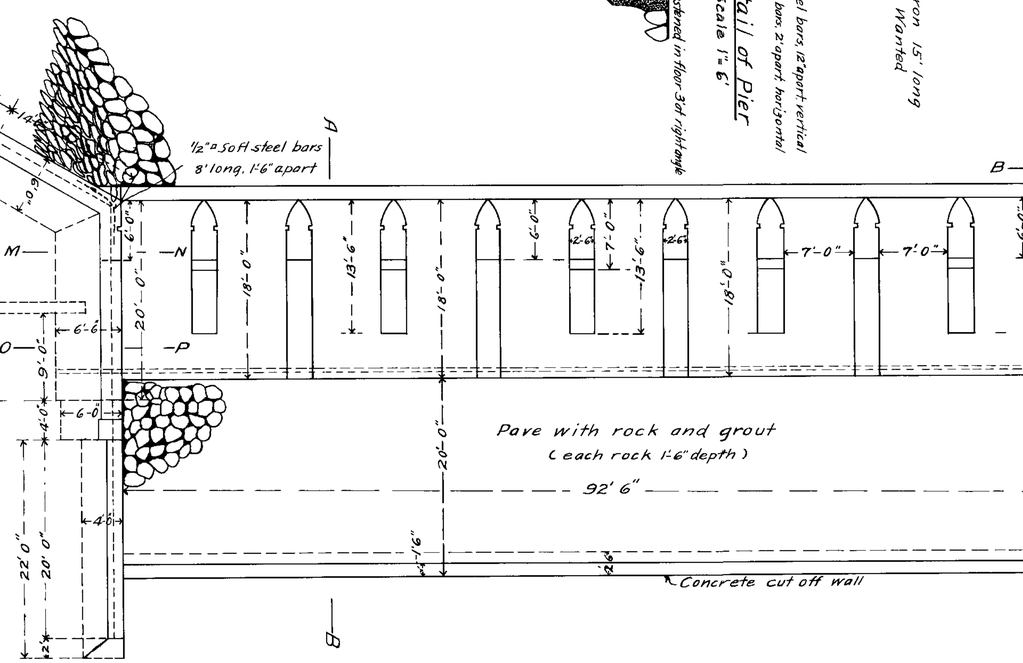

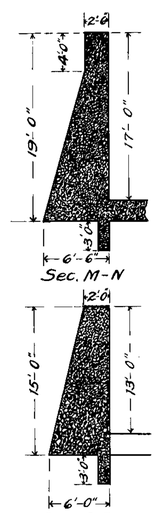

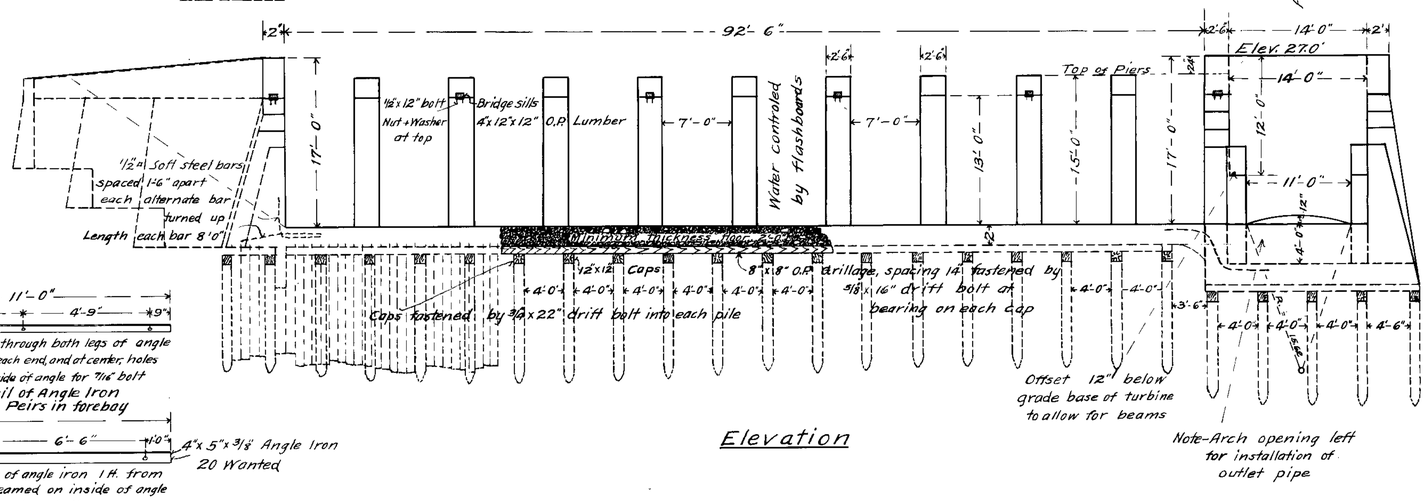

Elevation

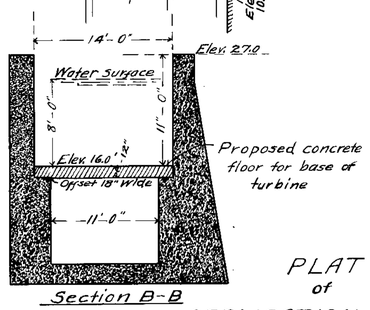

Section B-B

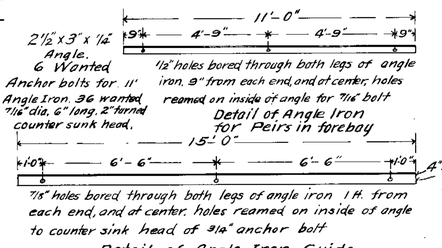

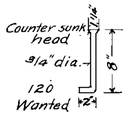

Anchor bolts for 15' Angle Iron

PLAT of APPLICATION No. 2641, POWER DEVELOPMENT at GOLCONDA DAM. by JOHN G. TAYLOR and J. SHEEHAN, of Lovelock and Winnemucca, respectively. Humboldt County, Nevada.

395 Bk. 3 12-16-18.
for 375 c.f.s.

2641