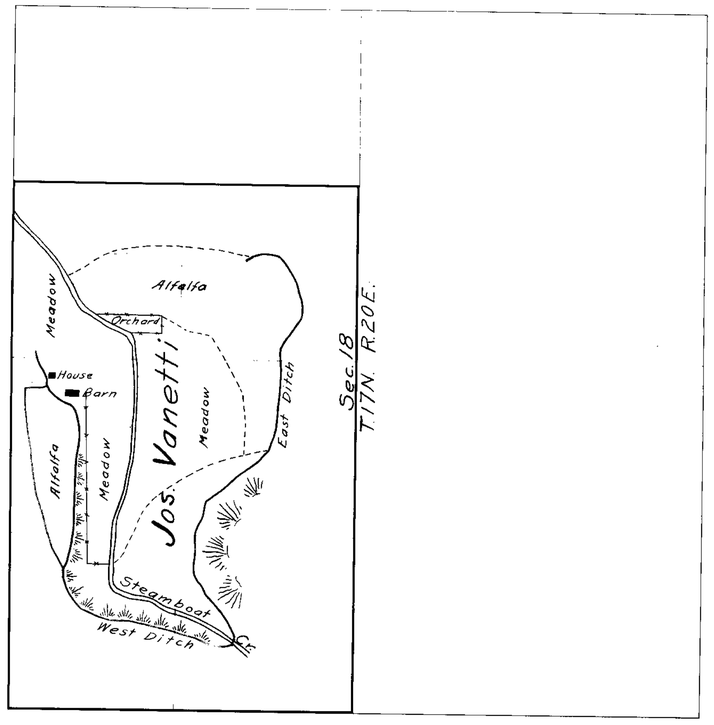

Section	Subdivision	Township	Range	Cultivated Acreage	Description of Culture	Date of First Culture
10	S½	18N.	20E.	306.2	Meadow	
15	Part of NW¼	"	"	143.4	"	
22	NW¼ of NW¼	"	"	12.5	"	
21	Part of NE¼	"	"	34.9	"	
22	Part of NW¼	"	"	67.5	Alfalfa	
21	Part of NE¼	"	"	97.1	"	
9	SE¼	"	"	156.3	Pasture	
14	Part of SW¼	"	"	2.0	Alfalfa	
23	Part of NW¼	"	"	16.3	"	
22	Part of NE¼	"	"	76.4	"	
22	Part of SE¼	"	"	32.5	"	
22	Part of SW¼	"	"	121.4	"	
27	Part of NW¼	"	"	36.1	"	
21	Part of SE¼	"	"	126.7	"	
28	Part of NE¼	"	"	25.2	"	
28	Part of NE¼	"	"	8.8	Garden etc.	
3	Part of NW¼	17N	"	9.2	Alfalfa	
4	Part of NE¼	"	"	51.7	"	
4	Part of NE¼	"	"	61.9	Meadow	
4	Part of SE¼	"	"	39.0	Alfalfa	
4	Part of SW¼	"	"	43.5	"	
4	Part of SE¼	"	"	17.8	Meadow	
9	Part of NW¼	"	"	16.6	Alfalfa	
4	Part of SE¼	"	"	12.2	"	
4	Part of SE¼	"	"	6.2	Meadow	
18	Part of NE¼	"	"	23.6	Alfalfa	
18	Part of NW¼	"	"	12.7	"	
18	Part of NE¼	"	"	14.2	Meadow	
18	Part of NW¼	"	"	33.1	"	
18	Part of NE¼	"	"	1.1	Orchard	
5	Part of SE¼	"	"	29.1	Alfalfa	
4	Part of NW¼	"	"	45.3	"	
4	Part of NE¼	"	"	40.0	Meadow	
4	Part of NW¼	"	"	29.9	"	
15	Part of SW¼	18N	20E	146.4	"	
15	NE¼	"	"	160	"	
15	Part of SE¼	"	"	133.4	"	

STATE OF NEVADA }ss
County of Washoe

T.K. Stewart, being first duly sworn deposes and says that the accompanying map is a true and accurate plat of the land irrigated by the Washoe Lake Reservoir and Galena Creek Ditch Company as taken from the field notes of a survey made under my supervision and direction completeted on the 27 day of February 1914.

That the map and survey were made at the instance of H.C. Neilson and J.S. Lyons, and that it truly represents the irrigated lands of said Washoe Lake Reservoir and Galena Creek Ditch Company

T.K. Stewart

Subscribed and sworn to befor me this 28th day of April 1914

A.H. Knox

Notary Public in and for Washoe County Nevada

CULTURAL MAP of LANDS OF
Washoe Lake Reservoir and Galena Creek Ditch Company
Permit No. 2559

2559

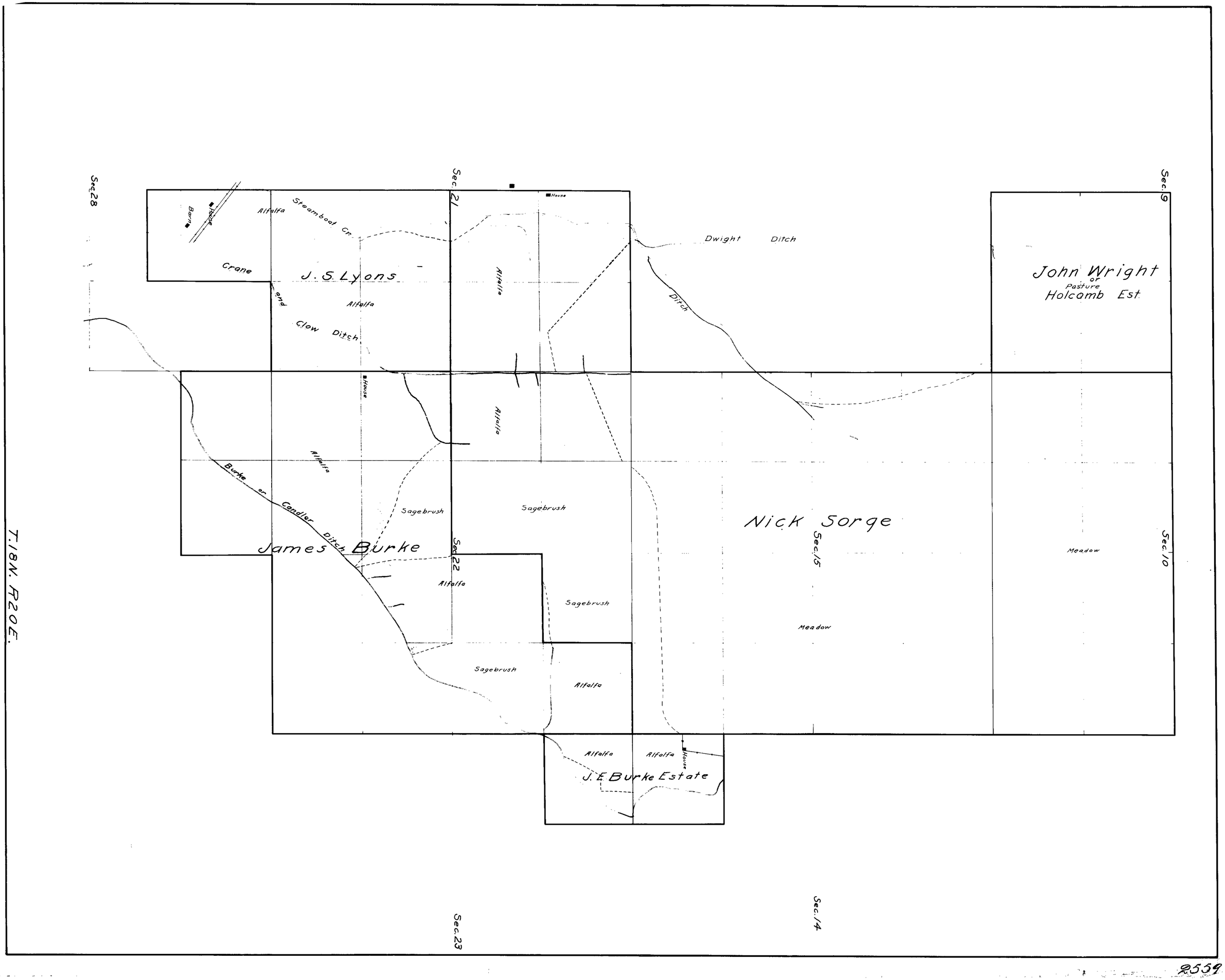
Sec.28
Sec.21
Sec.9
Barn
House
Alfalfa
Steamboat Cr.
Crane
J. S. Lyons
and
Alfalfa
Clow Ditch
Dwight Ditch
Ditch
John Wright
or
Pasture
Holcomb Est.
House
Alfalfa
Alfalfa
Burke or Candler Ditch
Sagebrush
Sagebrush
Nick Sorge
James Burke
Sec.22
Sec.15
Meadow
Sec.10
Alfalfa
Sagebrush
Meadow
Sagebrush
Alfalfa
Alfalfa
Alfalfa
House
J. E. Burke Estate
T.18N. R20E.
Sec.23
Sec.14

2559

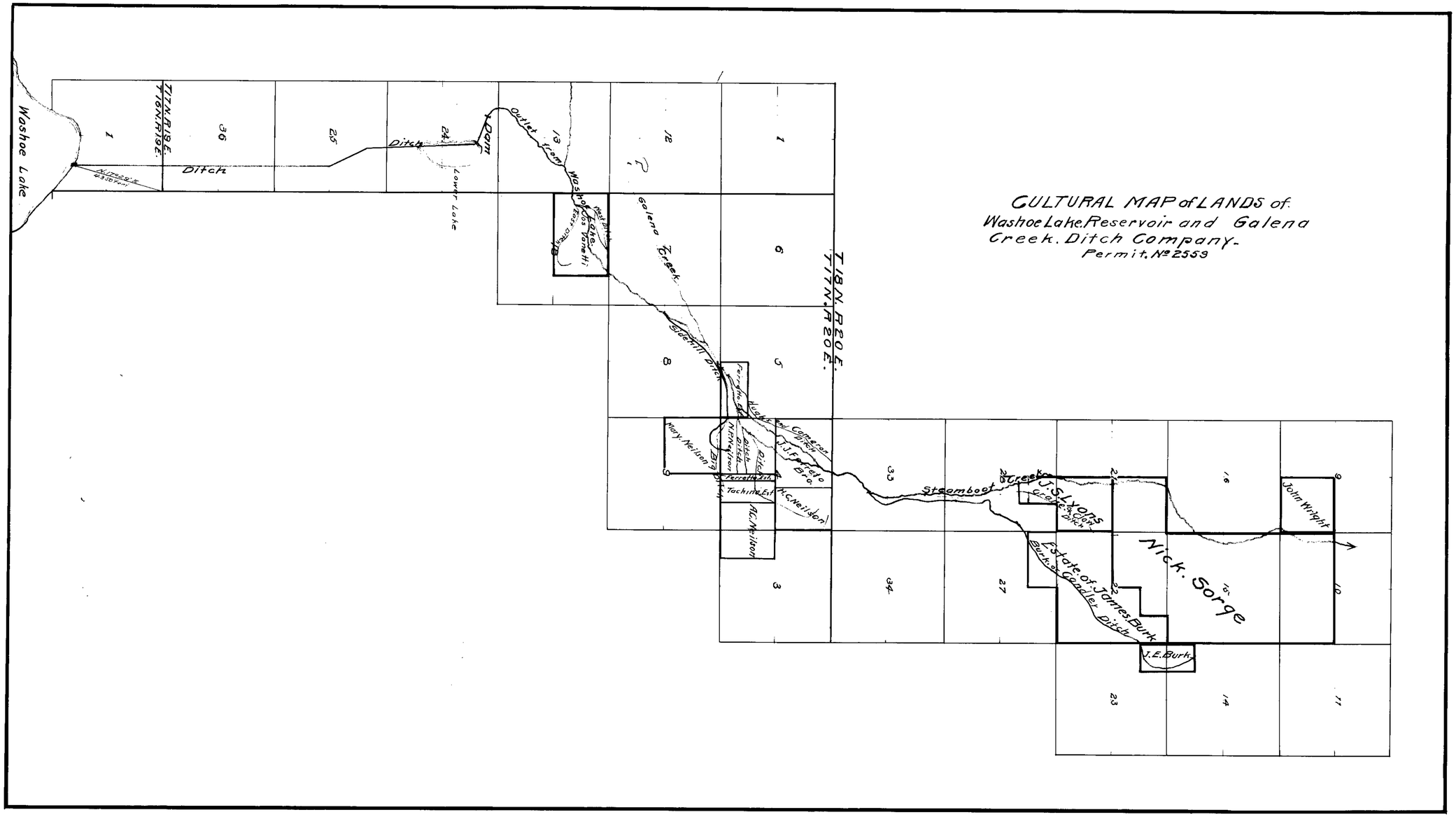
CULTURAL MAP of LANDS of
Washoe Lake Reservoir and Galena
Creek. Ditch Company.
Permit. No 2559
Washoe Lake
T17N. R19E.
T16N. R19E.
Ditch
Dam
Lower Lake
Outlet from Washoe Lake
Galena Creek
Sidehill Ditch
T18N. R20E.
T17N. R20E.
Mary Neilson
Ferretto Bro.
J.J. Ferretto Bro.
H.C. Neilson
A.C. Neilson
Steamboat Creek
J.S. Lyons
Nick. Sorge
John Wright
Estate of James Burk
Burk or Candler Ditch
J.E. Burk

Sheet 1

2559

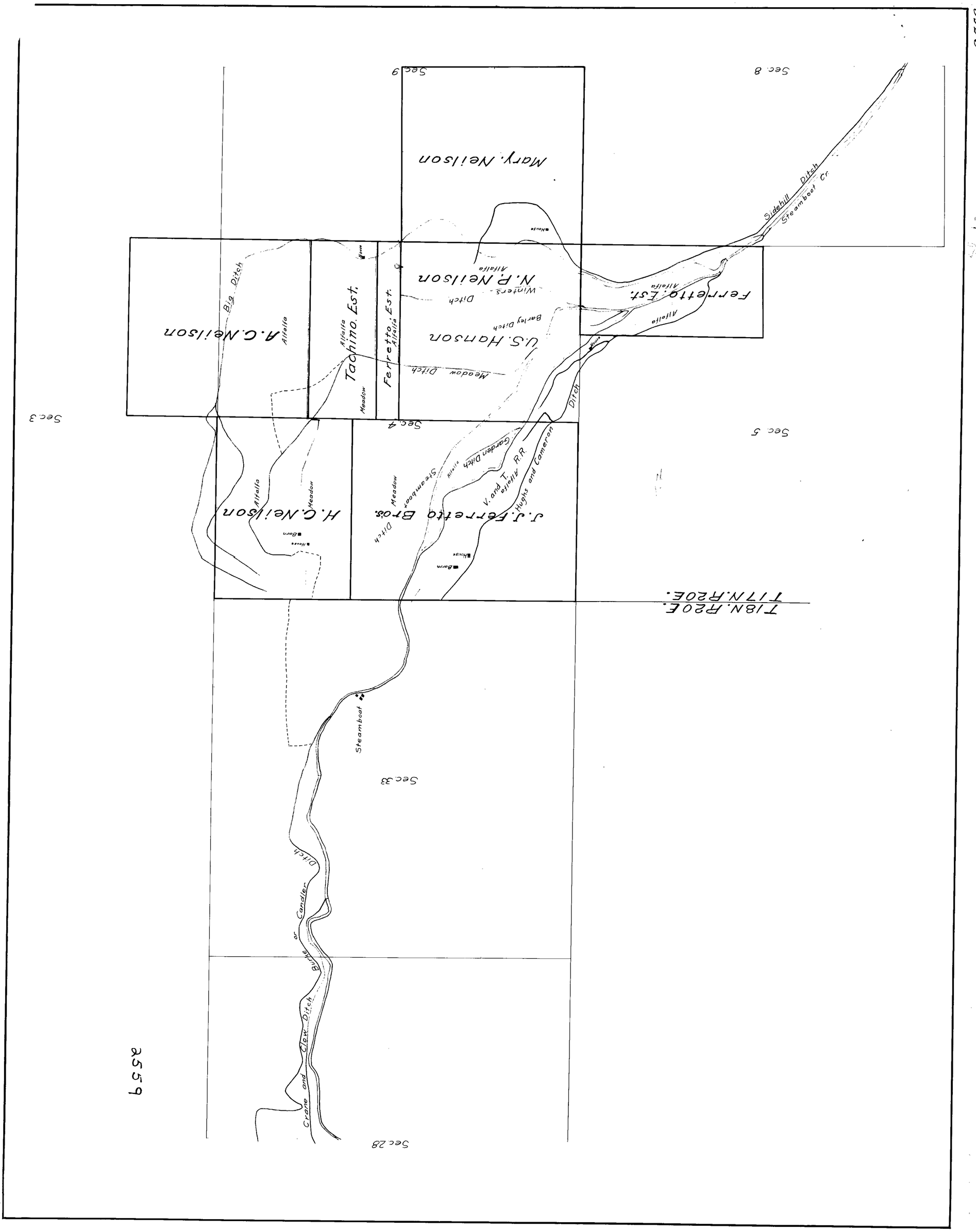

Sec. 9
Sec. 8
Mary. Neilson
Sidehill Ditch
Steamboat Cr.
House
N. P. Neilson
Alfalfa
Winters Ditch
Ferretto. Est.
Alfalfa
Alfalfa
Big Ditch
A. C. Neilson
Alfalfa
Tachino. Est.
Alfalfa
Ferretto. Est.
Alfalfa
U. S. Hanson
Barley Ditch
Meadow Ditch
Meadow
Sec. 3
Sec. 4
Sec. 5
Ditch
Garden Ditch
Alfalfa
V. and T. R.R.
Hughs and Cameron
Steamboat Ditch
Meadow
Alfalfa
Meadow
H. C. Neilson
Barn
House
J. J. Ferretto Bros.
Barn
House
T18N. R20E.
T17N. R20E.
Steamboat
Sec. 33
Ditch
Burke or Candler
Crane and Clow Ditch
Sec. 28

2559