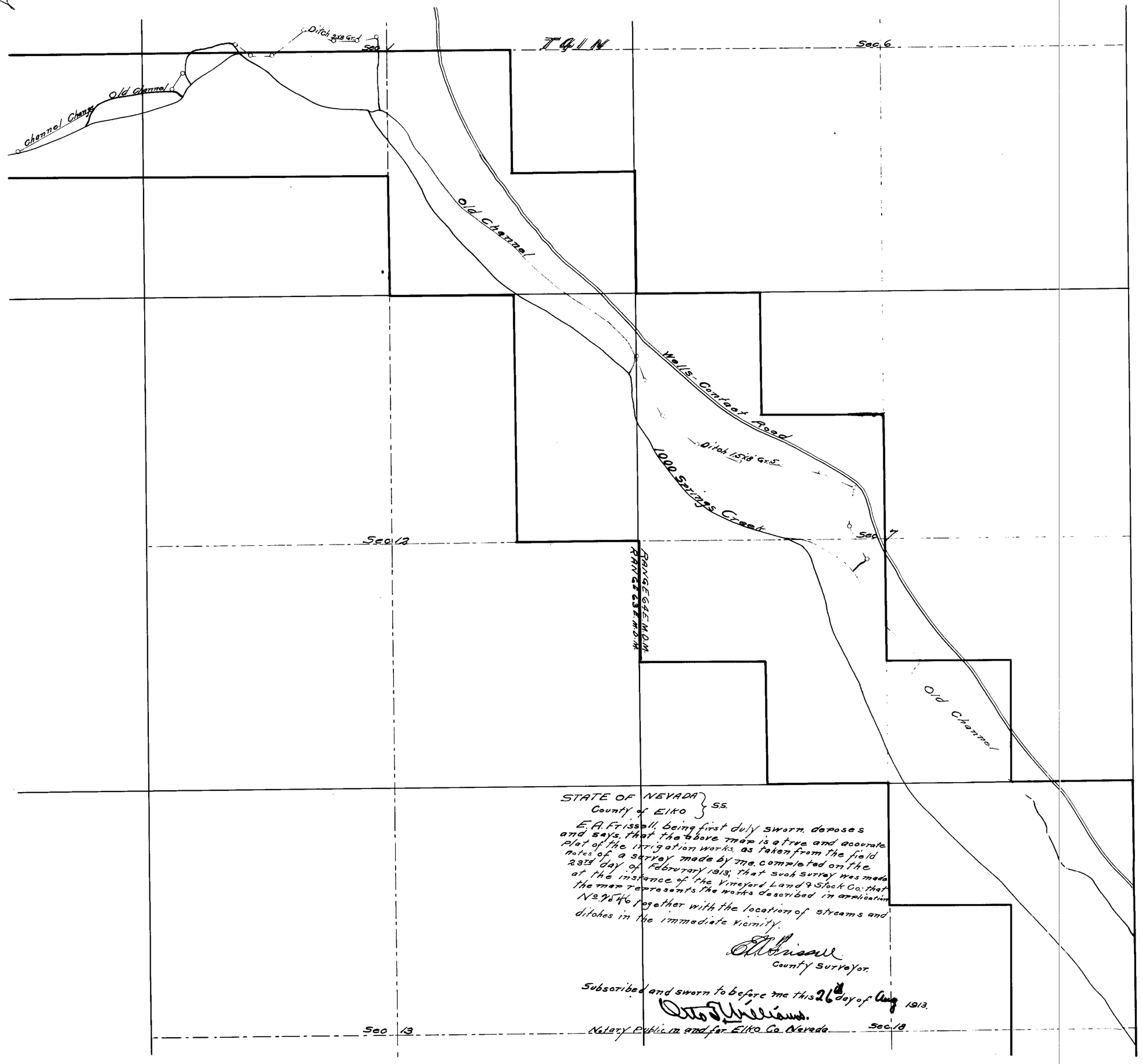

STATE OF NEVADA } S.S.
County of ELKO

E. A. Frissell, being first duly sworn, deposes and says, that the above map is a true and accurate plat of the irrigation works, as taken from the field notes of a survey made by me, completed on the 23rd day of February 1913; that such survey was made at the instance of the Vineyard Land & Stock Co; that the map represents the works described in application No. 9546 together with the location of streams and ditches in the immediate vicinity.

E. A. Frissell
County Surveyor.

Subscribed and sworn to before me this 26th day of Aug 1913.

Otto J. Williams.
Notary Public in and for Elko Co Nevada

VINEYARD LAND
and
STOCK COMPANY
1000 Springs Creek
Scale 1 in = 500 ft. Sheet 1st

2546

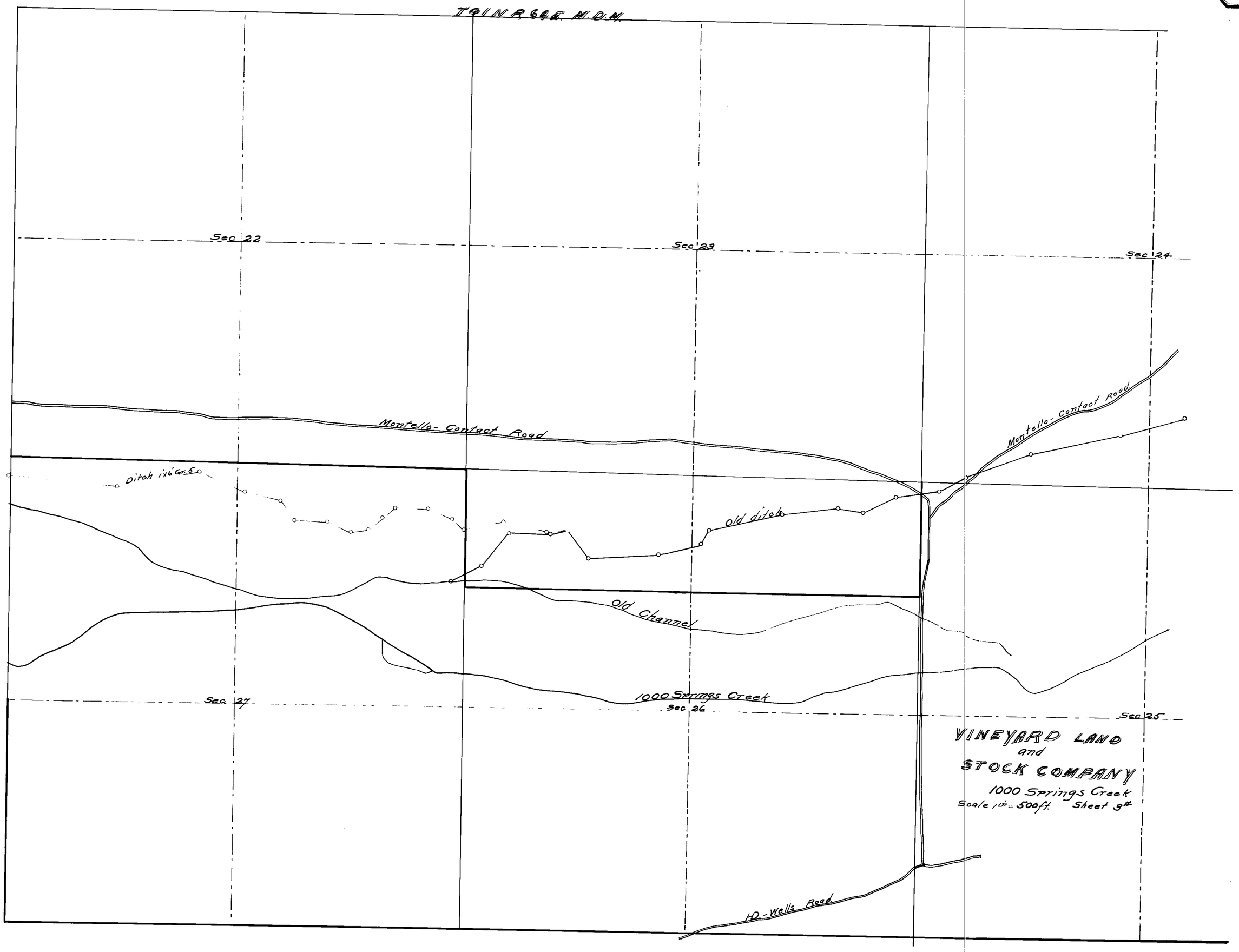
T41N R66E M.D.M.
Sec 22
Sec 23
Sec 24
Montello-Contact Road
Montello-Contact Road
Ditch 1x6 Gr.5
old ditch
Old Channel
1000 Springs Creek
Sec 27
Sec 26
Sec 25
VINEYARD LAND
and
STOCK COMPANY
1000 Springs Creek
Scale 1" = 500 ft. Sheet 3rd
HD.-Wells Road

2546

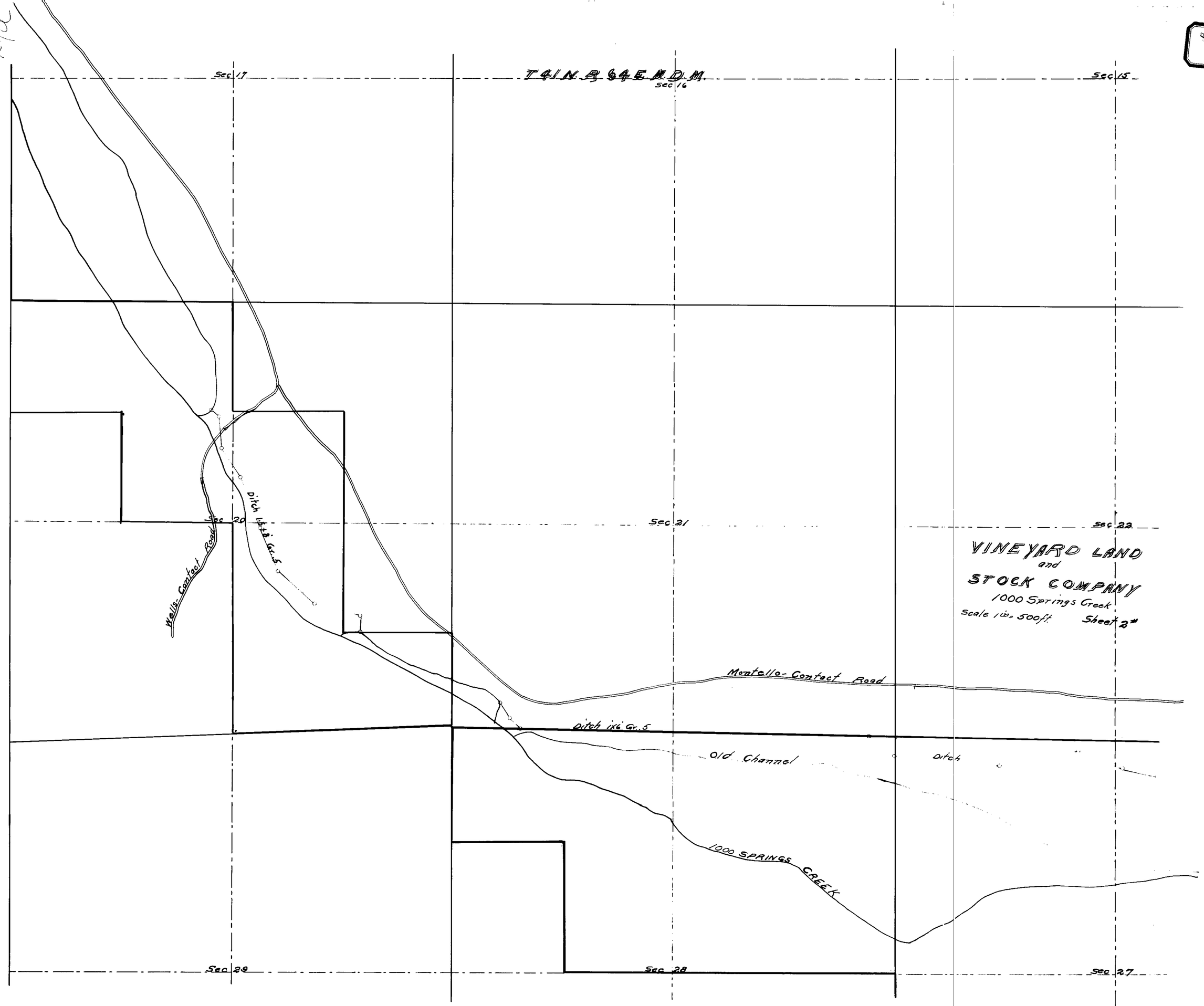
Sec 17
T 41 N. R 64 E. M.D.M.
Sec 16
Sec 15
Sec 20
Sec 21
Sec 22
Wells-Contact Road
Ditch 1x6 Gr. 5
VINEYARD LAND
and
STOCK COMPANY
1000 Springs Creek
Scale 1in = 500ft.
Sheet 2#
Montello-Contact Road
Ditch 1x6 Gr. 5
Old Channel
Ditch
1000 SPRINGS CREEK
Sec 29
Sec 28
Sec 27

2546