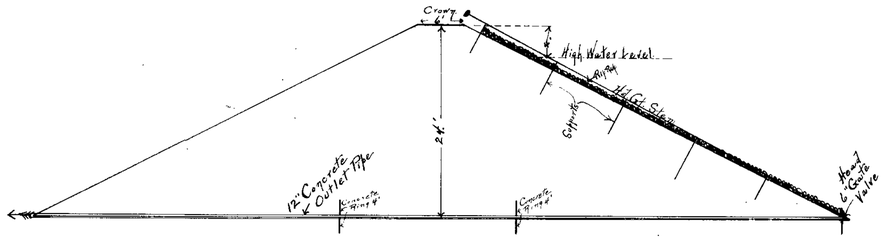

Cross Section & profile of Circle Creek Reservoir Dam.

Rich. H. Hodge. Applicant.

Application 2516.

2516

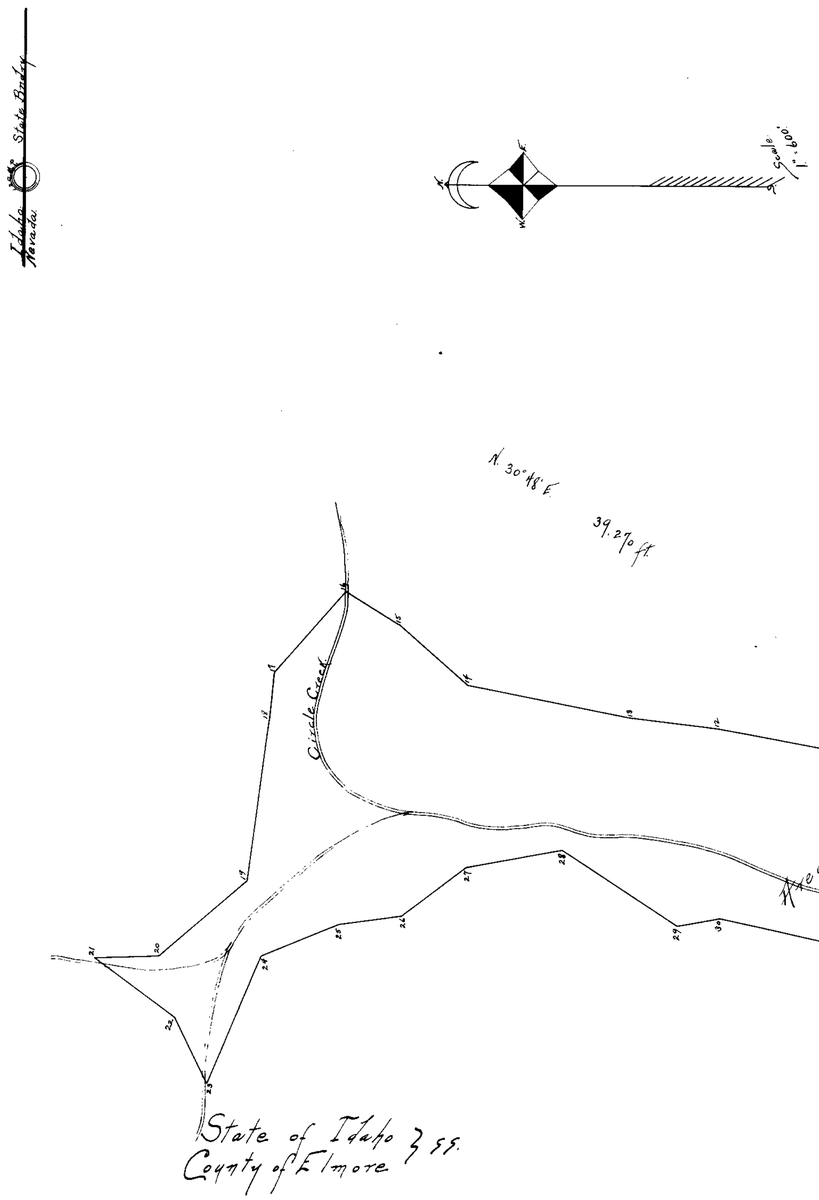

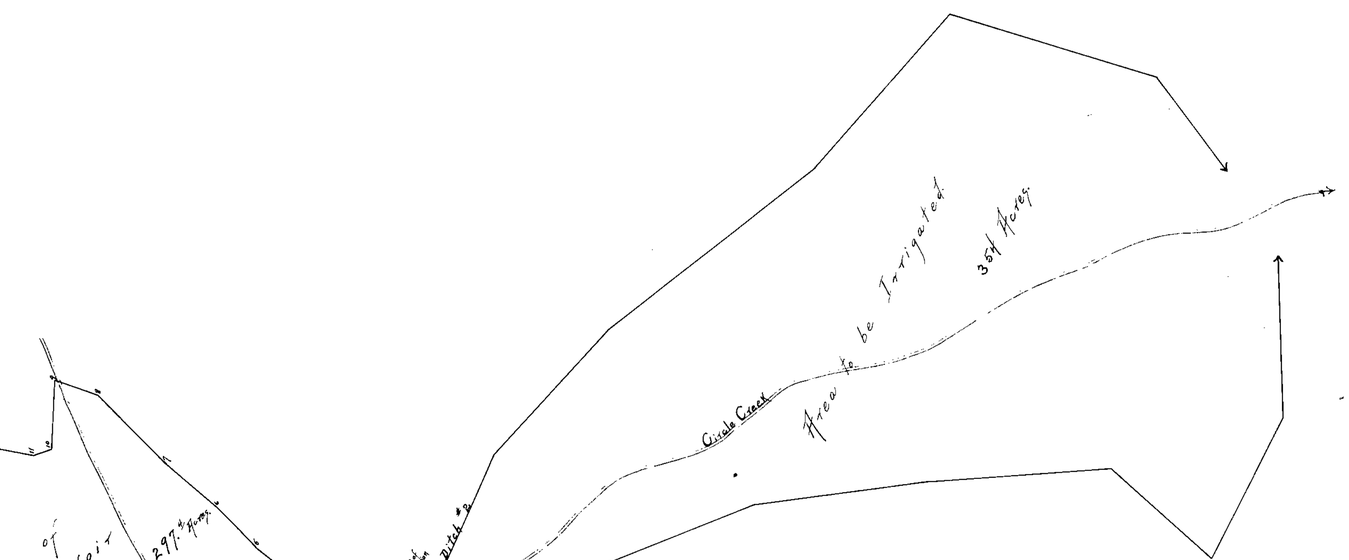

State of Idaho } ss.
County of Elmore

Stanton Park, being first duly sworn, deposes and says that the above map is a true and accurate plat of the Circle Creek irrigation works, as taken from the field notes of a survey made by me, completed on the 17th day of September, 1912; that such survey was made at the instance of Rich. H. Hodge; that the map represents the works described in application No. 2516, together with the location of streams and ditches in the immediate vicinity.

Stanton Park, Surveyor.

Subscribed & sworn to before me this 31st day of Dec. 1912.

B. L. Williams
Notary Public in and for Elmore County, Idaho.

Plot of the Circle Creek Irrigation System.

Application 2516.

Rich. H. Hodge
Bruneau, Idaho. Applicant.

2516