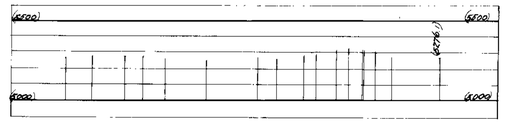

PROFILE OF SPUR TO QUARRY.

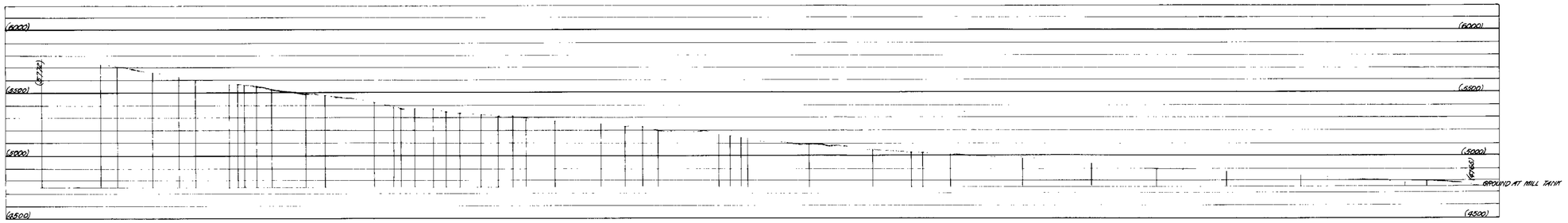

PROFILE OF PRESENT PIPE LINE AND PROPOSED EXTENSION THERETO

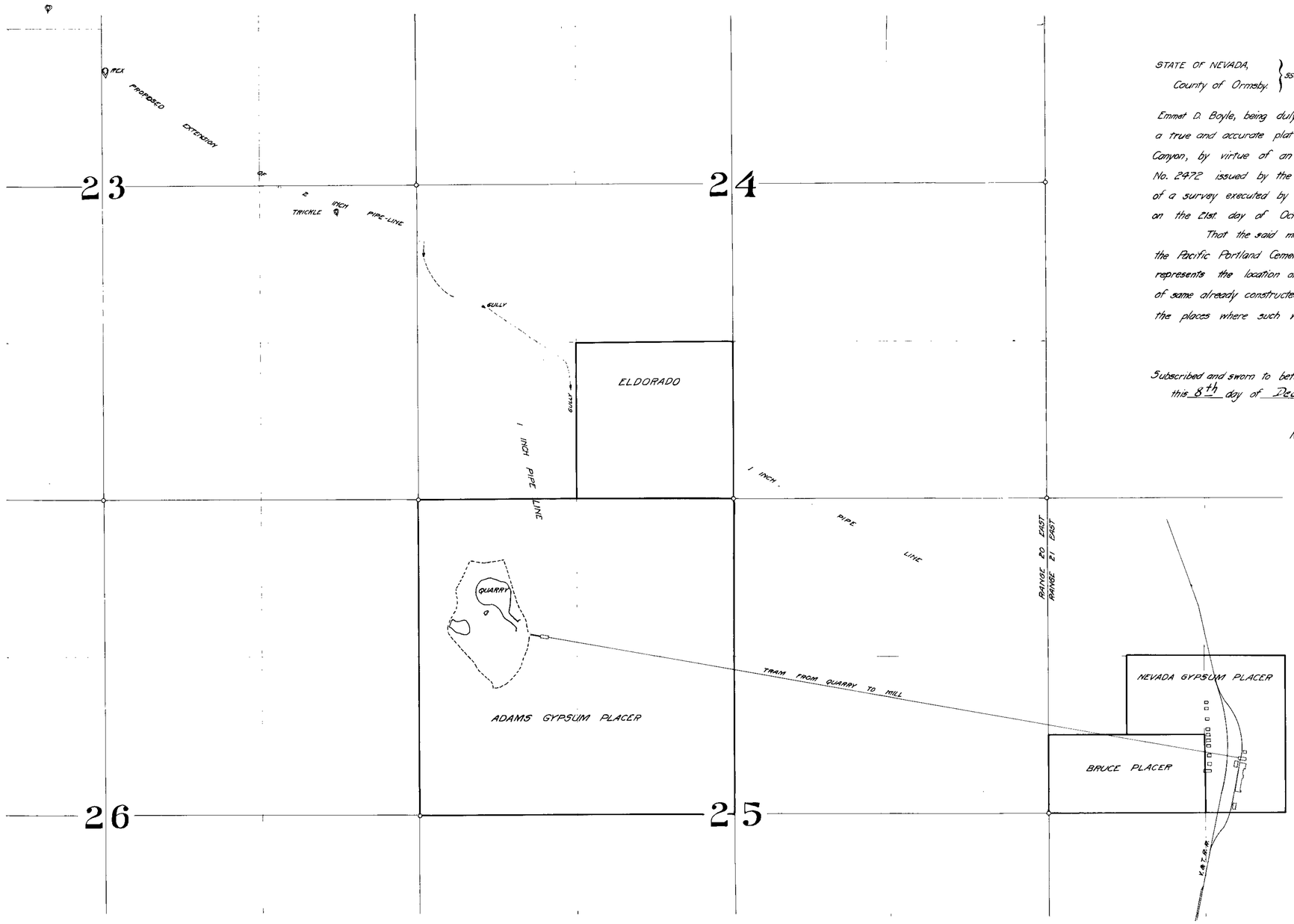

STATE OF NEVADA,
County of Ormsby. } ss.

Emmet D. Boyle, being duly sworn, deposes and says that this map is a true and accurate plat of the works diverting the water of Regan Canyon, by virtue of an appropriation of said waters under Permit No. 2472 issued by the State Engineer, made from the field notes of a survey executed by me, or under my direction, and completed on the 21st. day of October, 1913.

That the said map and survey were made at the instance of the Pacific Portland Cement Company, Consolidated, and that it truly represents the location of the Regan Canyon, works for diverting the waters of same already constructed, and the proposed extensions thereto, and the places where such water will be used.

Emmet D. Boyle
Surveyor.

Subscribed and sworn to before me
this 8th day of December 1913.

Louis E. Humphrey
Notary Public, in and for Ormsby County, Nev.

PROPOSED WORKS OF DIVERSION
OF THE
WATERS OF REGAN CANYON

APPROPRIATED UNDER PERMIT No 2472
ISSUED TO THE PACIFIC PORTLAND CEMENT CO, CONS.
BY THE STATE ENGINEER OF NEVADA

SCALE: 1" = 500'. 1913.
DRAWN BY G. O. SMITH.
EMMET D. BOYLE, MINING ENGINEER

2472