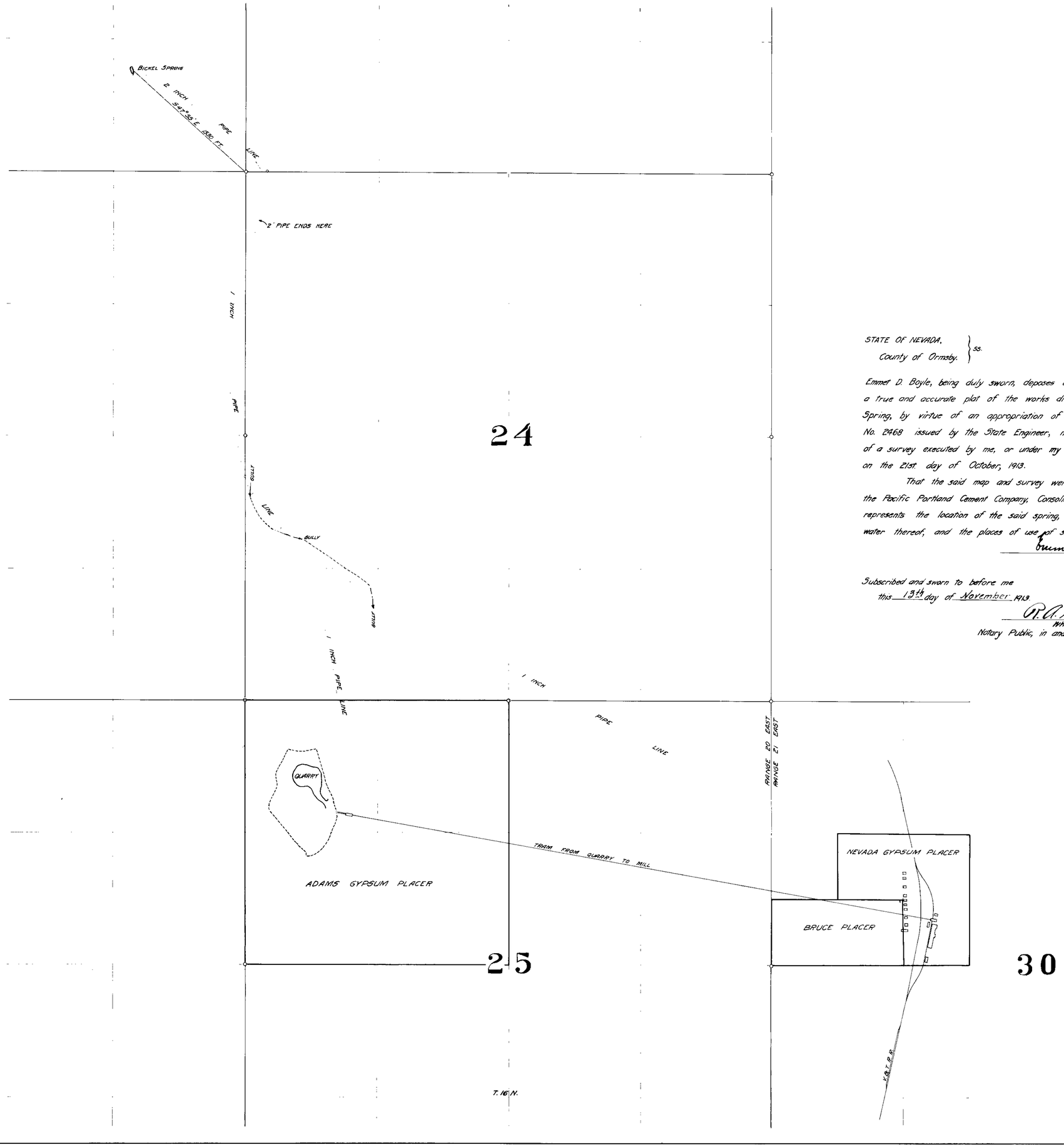

STATE OF NEVADA,
County of Ormsby. } ss.

Emmet D. Boyle, being duly sworn, deposes and says that this map is a true and accurate plat of the works diverting the water of Bickel Spring, by virtue of an appropriation of said waters under Permit No. 2468 issued by the State Engineer, made from the field notes of a survey executed by me, or under my direction, and completed on the 21st day of October, 1913.

That the said map and survey were made at the instance of the Pacific Portland Cement Company, Consolidated, and that it truly represents the location of the said spring, the works for diverting the water thereof, and the places of use of such water.

Emmet D. Boyle.
Surveyor.

Subscribed and sworn to before me
this 13th day of November 1913.

R. A. McCarty
White Pine County acting in
Notary Public, in and for Ormsby County, Nev.

Sheet 1
PLAT OF WORKS OF DIVERSION
OF THE
WATERS OF BICKEL SPRING

APPROPRIATED UNDER PERMIT No 2468
ISSUED TO THE PACIFIC PORTLAND CEMENT CO, CONS.
BY THE STATE ENGINEER OF NEVADA

SCALE: 1" = 500' 1913.
DRAWN BY G.D.SMITH
EMMET D. BOYLE, MINING ENGINEER.

129 BK. 3 11-18-13.
for .02 c f.s.

2468

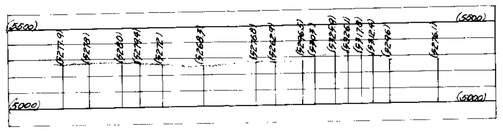

Rectified Profile Spur



Profile Main Pipe Line Location.

Sheet 2.

PROFILE OF PIPE-LINE DIVERTING
THE WATERS OF BICKEL SPRING

APPROPRIATED UNDER PERMIT No 2468
ISSUED TO THE PACIFIC PORTLAND CEMENT CO., CONS.
BY THE STATE ENGINEER OF NEVADA

SCALE: 1" = 500'
1913.

DRAWN BY
G. D. SMITH

EMMET D. BOYLE,
MINING ENGINEER.

2468