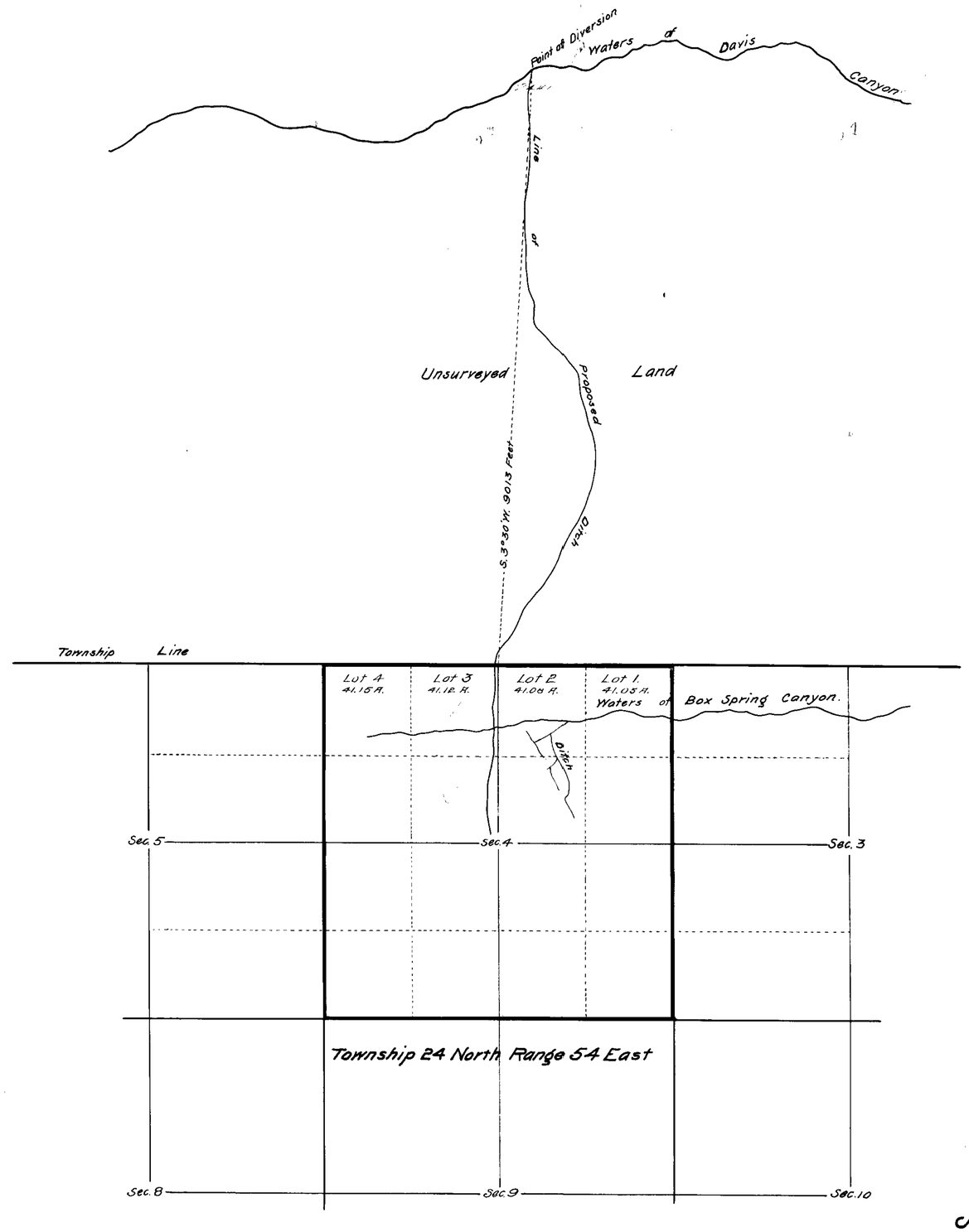

Waters of Davis Canyon to be applied on Lot 3 and S.E. 1/4 of N.W. 1/4 of Section 4.

STATE OF NEVADA } ss.
County of Eureka }

I, Geo. S. Nickerson of Sacramento, Cal., hereby certify that the above map is a true and accurate plat of the proposed irrigation works of Jorgen Jacobsen of the waters of Davis Canyon, as taken from the field notes of a survey made by me on May 28, 1912, and at the instance of said Jorgen P. Jacobsen; that it represents the works described in Application No. , together with the location of streams and ditches in the immediate vicinity.

Geo. S. Nickerson, Surveyor.

Scale: 1 inch = 1000 feet

JORGEN P. JACOBSEN
waters of
DAVIS CANYON
Eureka County
NEVADA

APPLICATION No 2441

340 BK.3 5-26-17. 2441
for 0.75 c.f.s.

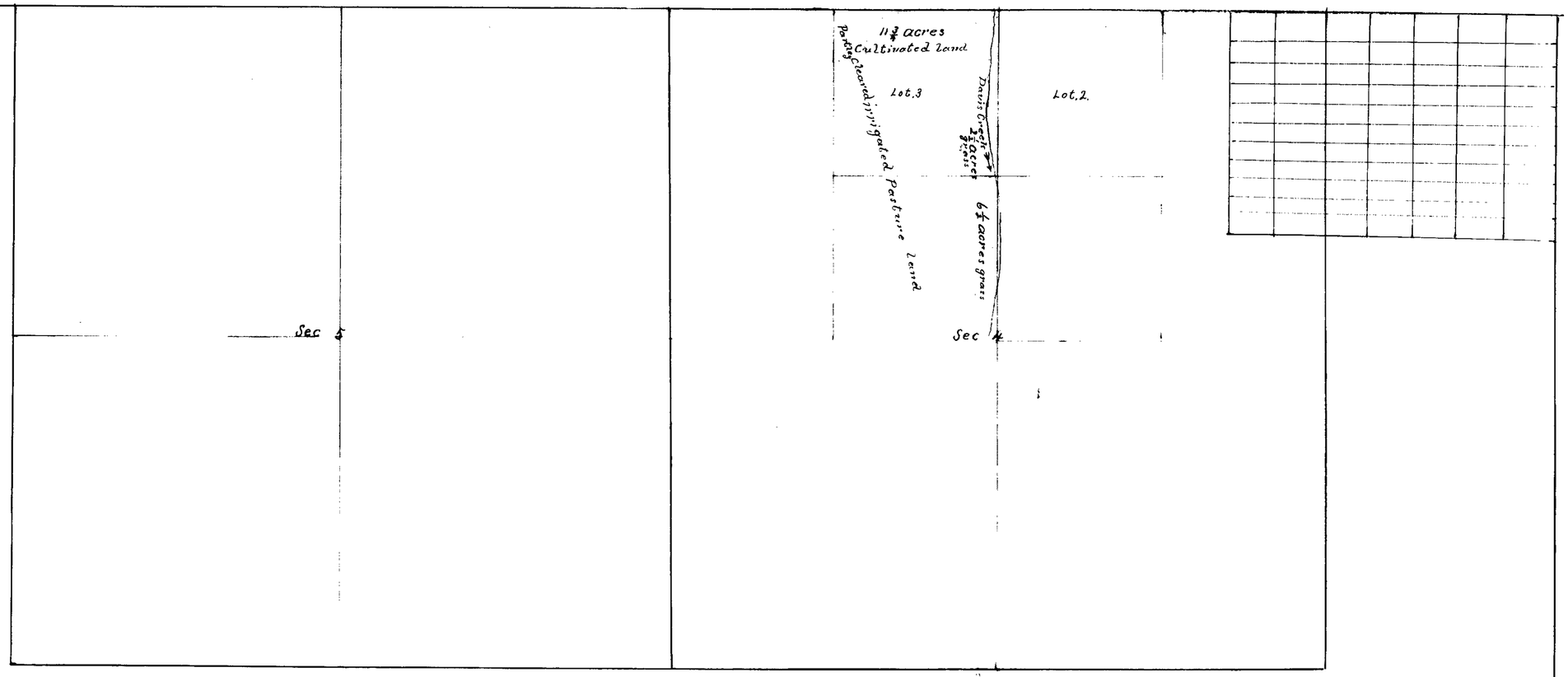

Scale 528 Ft inch 1/17°10'

T. 24. N. R. 54. E. M. D. B. & M.

Eureka Nev Dec 17th 1915

H. C. Wedekind first being duly sworn deposes and says that the above map is a true and accurate plat of Davis Creek and the land irrigated there from and showing cultivated parts of Lot 3 and the S.E.¼ of the N.W.¼ of Sec 4. T. 24. N. R. 54. E. M. D. B. & M. and was made at the instance of Jorgan Jacobson on the 5th day of Nov 1915

H. C. Wedekind.
Surveyor

Subscribed and sworn to before me this 18th day of December, 1915
[illegible] County

340 BK.3 5-26-17.
for 0.75 c.f.s.

2441

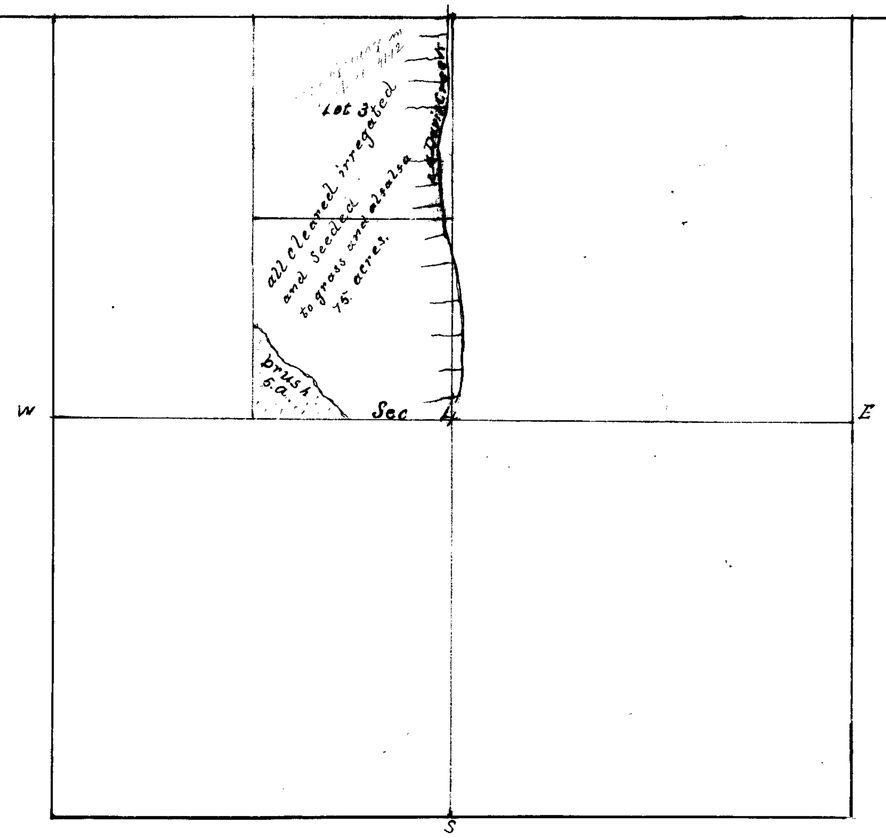

Scale. 528. Ft. one. inch. v. 17°

T. 24. N. R. 54 E. M. D. B. & M.

Eureka Nev. June 17th 1916
H. G. Wedekind First being duly sworn deposes + Says that that the above map is a true and accurate plat of Sec 4. T. 24. N. R. 54 M. D. B. & M. Showing Davis Creek and the land it is used on and was made by me acording to us government Survey at the instance of Jorgan Jacobson on the 17th day of June 1916

H G Wedekind
Surveyor

Subscribed and Sworn to before me this 1st day of July, 1916

J. W. Charles, County Clerk
And ex-officio Clerk of the District Court, Eureka

JUL 5 1916

340 BK. 3 5-26-17.
for 0.75 a. f. s.

2441