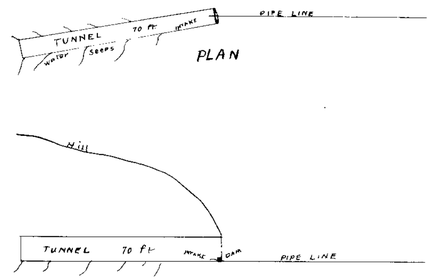

ELEVATION

SCALE
1 inch = 20 ft

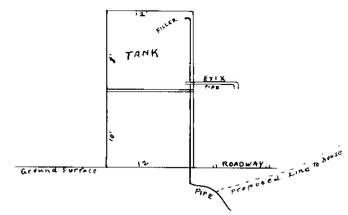

MAP Nº 2395

FOSTER SPRINGS

BY R. L. FOSTER

SITUATION

ON GOLDFIELD FEDERAL TOWNSITE at S.0°40'E. 4780 FT. FROM the S.W. COR. SEC. 35, T. 2 S. R. 42 E., M.D.B.&M.

CERTIFICATE of ENGINEER.

STATE OF NEVADA
ESMERALDA COUNTY } SS

I, James H. Parks, of Goldfield, Nevada, do hereby certify that This is a true and Correct PLAT of the R.L. FOSTER WATER PIPE LINE and works as taken from my field Notes of survey made by Me Dec. 7, 1912. at the instance of R.L. Foster, that it represents The works described in application No. 2395 Together with the water course and the Town site Federal survey of the vicinity

James H Parks, ENGINEER.

7-12-1912.

Subscribed and sworn to before me this 9th day of December 1912.

Frank M. Church
Notary Public in and for
Esmeralda Co. Nevada.

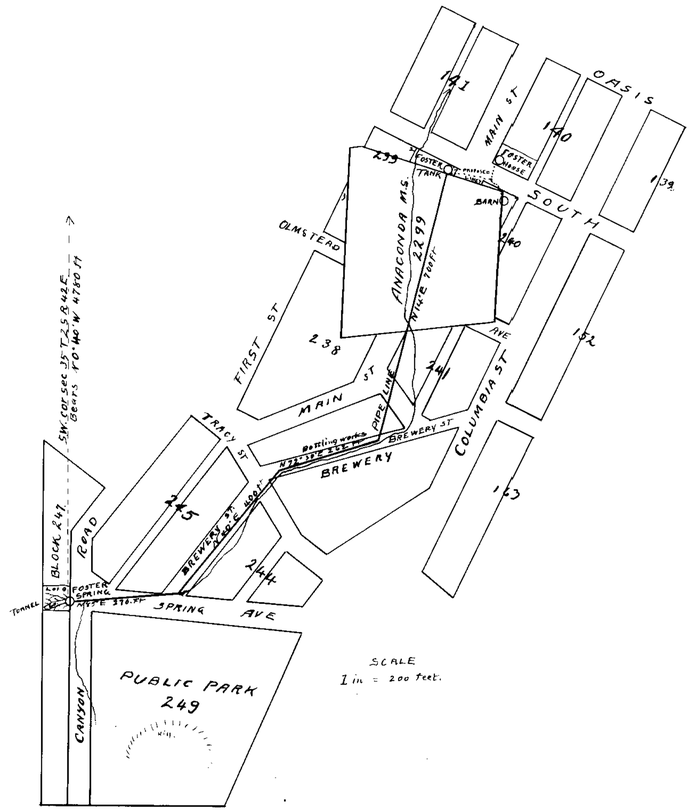

SCALE
1 in = 200 feet.

126 BK.3. 5-14-13.
for 0.0045 c.f.s.

2395