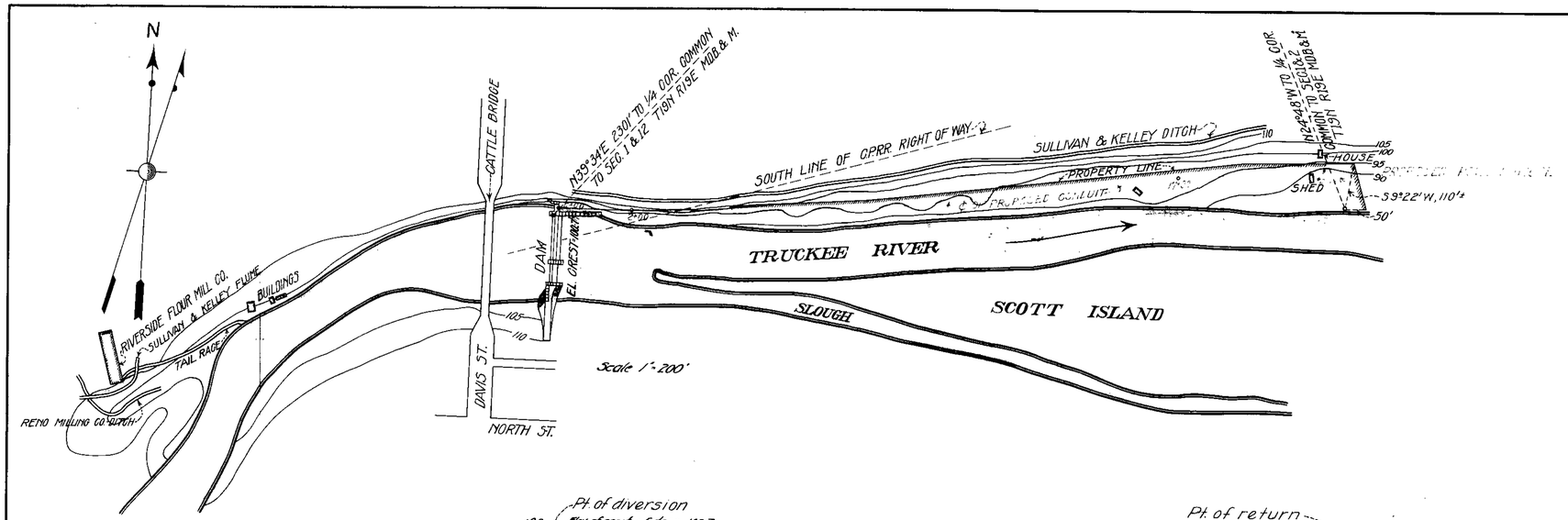


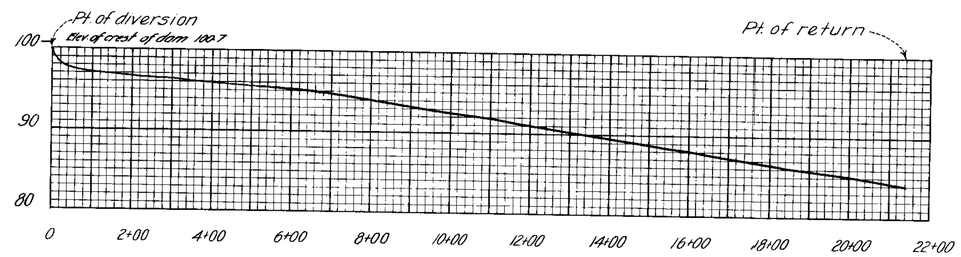


Profile of Truckee River

STATE OF CALIFORNIA } S.S.
(City and) COUNTY OF San Francisco }

E.B. Bumsted, being first duly sworn, deposes and says that the above map is a true and accurate plat of the Brewery power works, as taken from the field notes of a survey made under my supervision and direction, completed on the 10th day of May, 1912; that such survey was made at the instance of the Reno Power, Light and Water Company; that the map represents the works described in application No. 2370 together with the location of streams and ditches in the immediate vicinity.

E.B. Bumsted, Surveyor.

Subscribed and sworn to before me this, the 14th day of May, 1912.

N. E. W. Donald

Notary Public in and for San Francisco County, California.

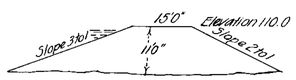


MAXIMUM X-SECTION OF LEVEE AT DAM.
Scale 1"=20'

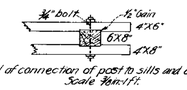


Typical detail of connection of post to sills and caps
Scale 3"=1 ft.

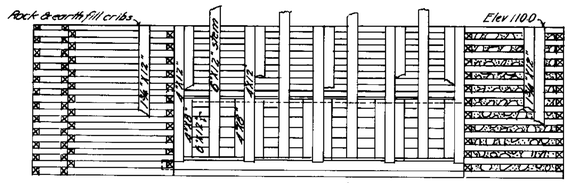


ELEVATION INTAKE
SCALE 1/8"=1FT.

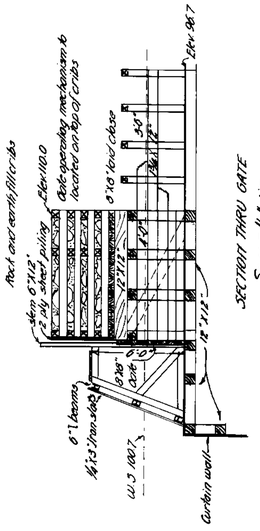


SECTION THRU GATE
SCALE 1/8"=1FT.

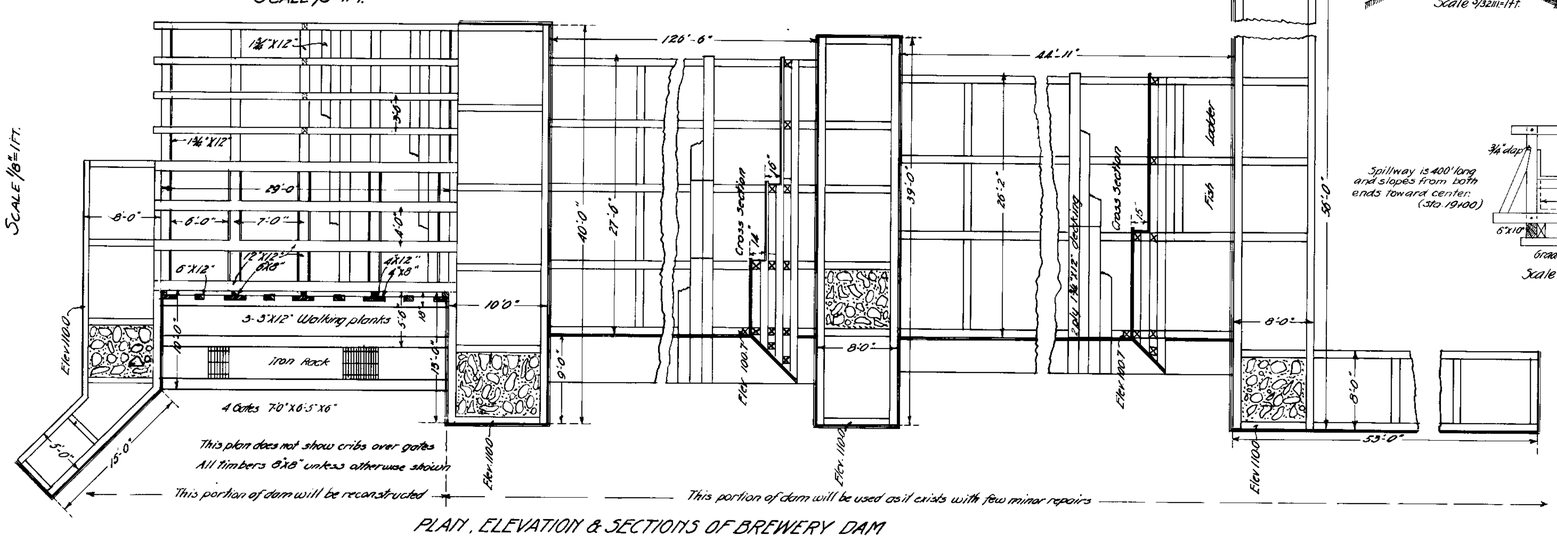


PLAN, ELEVATION & SECTIONS OF BREWERY DAM
SCALE 1/8"=1FT.

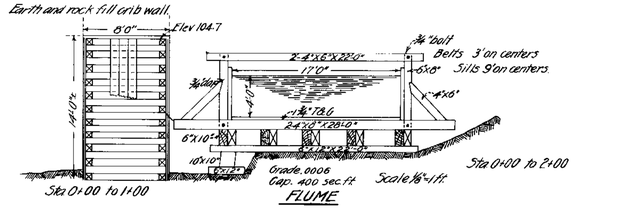


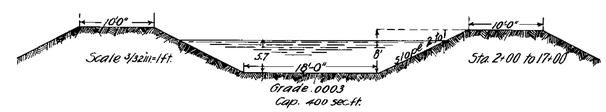


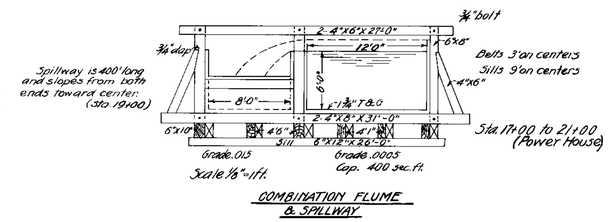


Spillway is 400' long and slopes from both ends toward center. (Sta. 19+00)

Note:- At point of diversion is a timber crib dam in existance known as the "Brewery Dam" which will be utilized as shown.

# TRUCKEE RIVER
## BREWERY POWER DEVELOPMENT

MAP AND PLANS SHOWING PROPOSED WORKS

RENO POWER, LIGHT AND WATER COMPANY
RENO, NEVADA.

DATE - Nov 26th 1912

2370