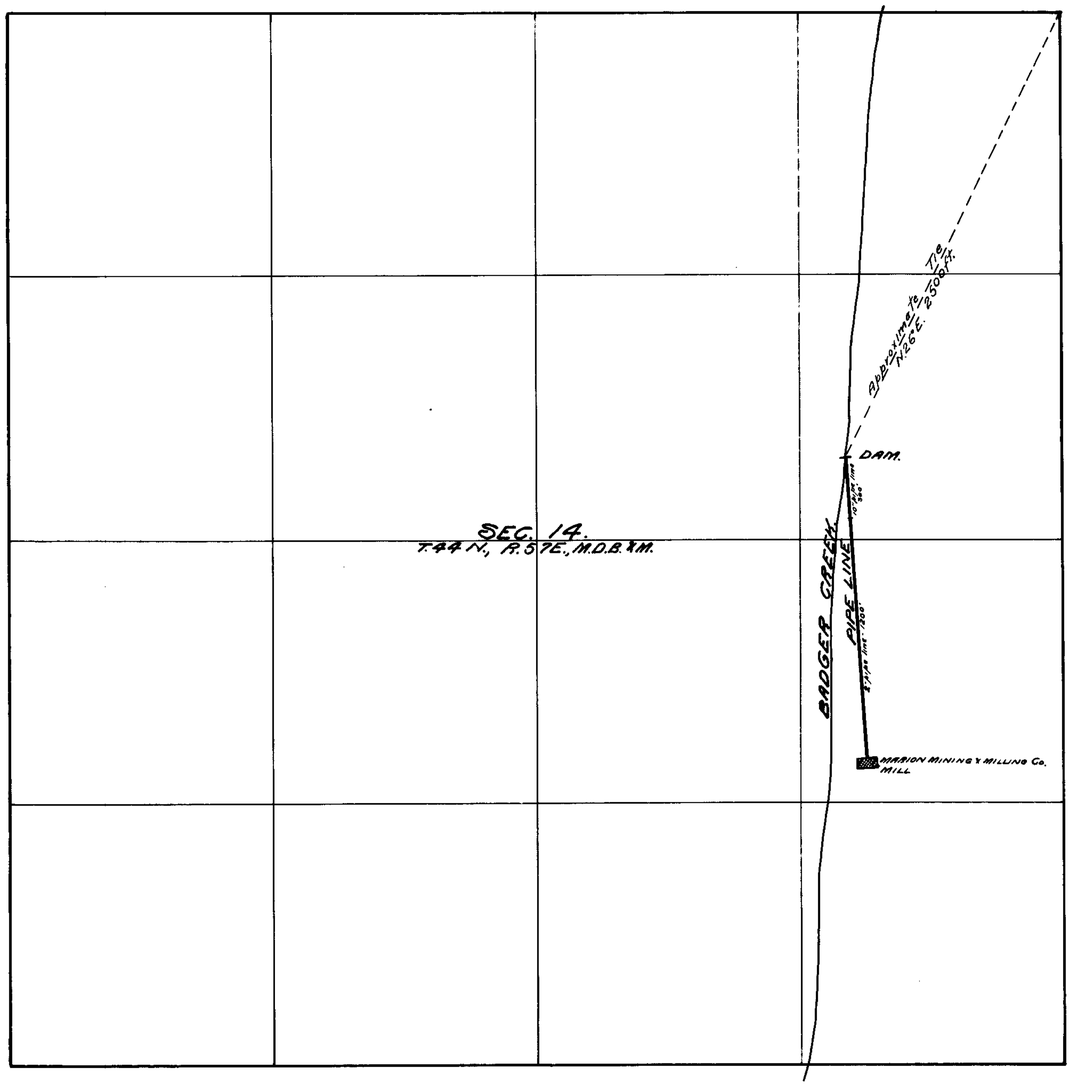

LONGITUDINAL SECTION.

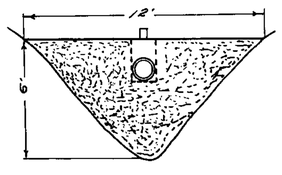

DAM.

CROSS SECTION.

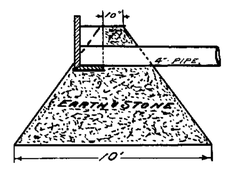

MAP
SHOWING THE
MARION MINING AND MILLING CO.'S PIPE LINE
FROM
BADGER CREEK
IN COMPLIANCE WITH
PERMIT NO. 2363.
SCALE 400 FT = 1 IN.

2363