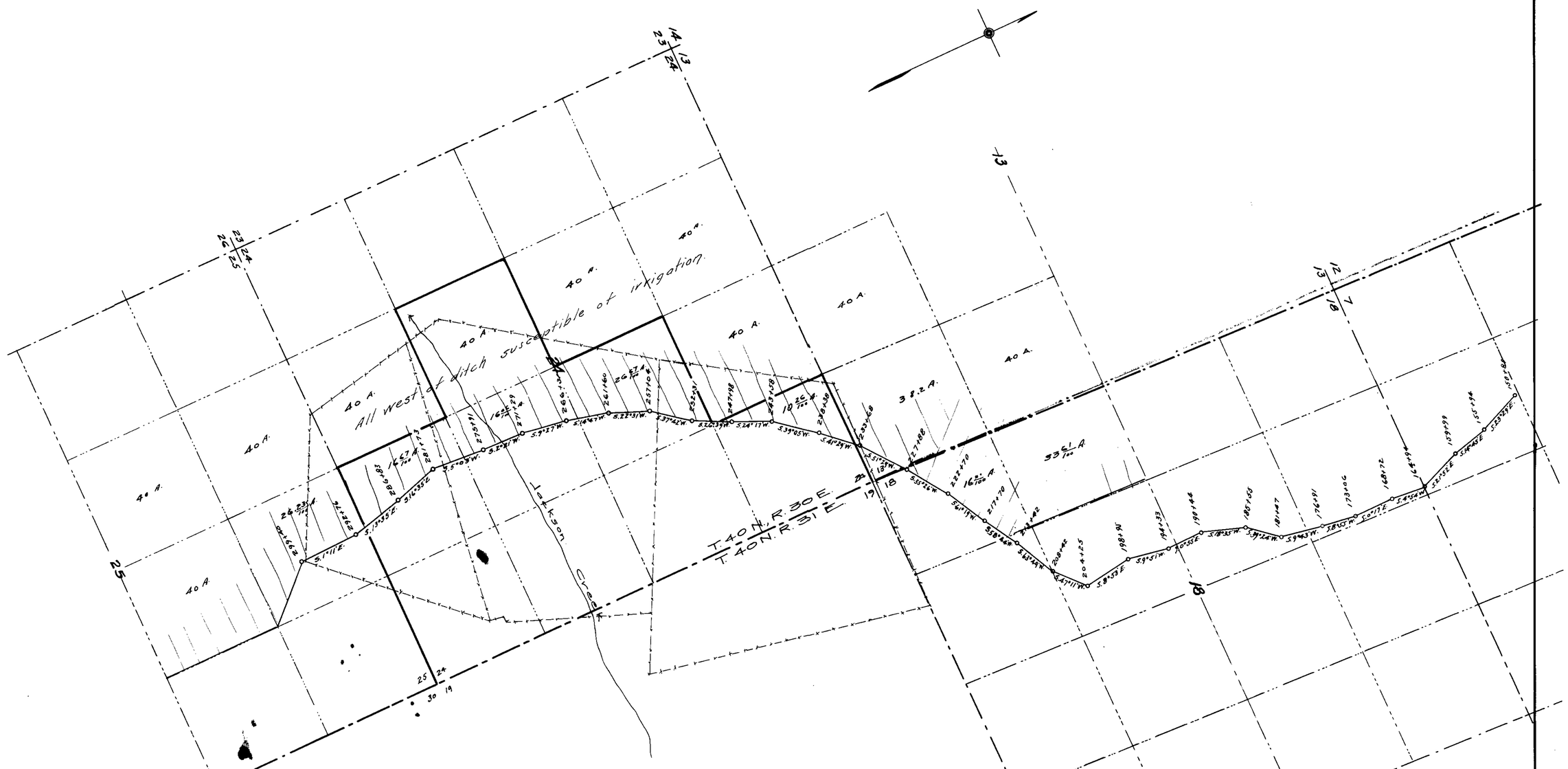

State of Nevada }
County of Humboldt } ss

Horace H. Sheldon, being first duly sworn, deposes and says that the above map is a true and accurate plat of the Lay Bros. Irrigation works, as taken from the field notes of a survey made by me, completed on the 20th day of February, 1913; that such survey was made at the instance of Lay Bros; that the map represents the works described in application No. 2347, together with the location of Streams or ditches in the immediate vicinity.

Horace H. Sheldon, C.E.
Surveyor.

Subscribed and sworn to before me, this, the 26th day of March, 1913.

J. Langworth
Notary Public in and for Humboldt County, Nevada.

In 4 Sheets. Sheet No. 1.

PLAT
OF
LAY BROS.
PROPOSED SYSTEM OF IRRIGATION
UNDER
PERMIT No. 2347
Mar. 1913. Scale 1" = 400'

2347

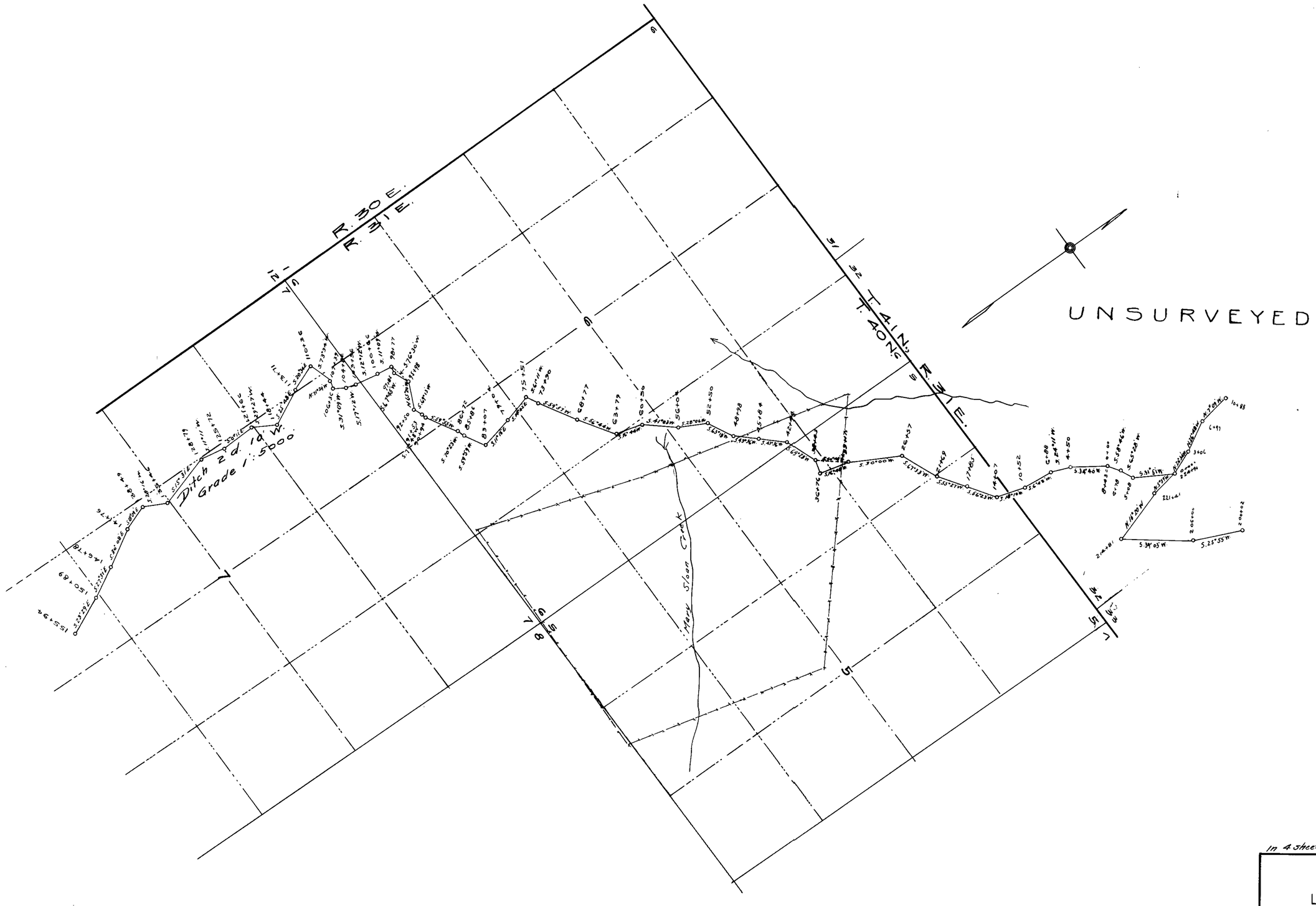

In 4 sheets

Sheet No 2

PLAT
OF
LAY BROS
PROPOSED SYSTEM OF IRRIGATION
UNDER
PERMIT No 2347
Mar. 1913. Scale 1" = 600'

2347

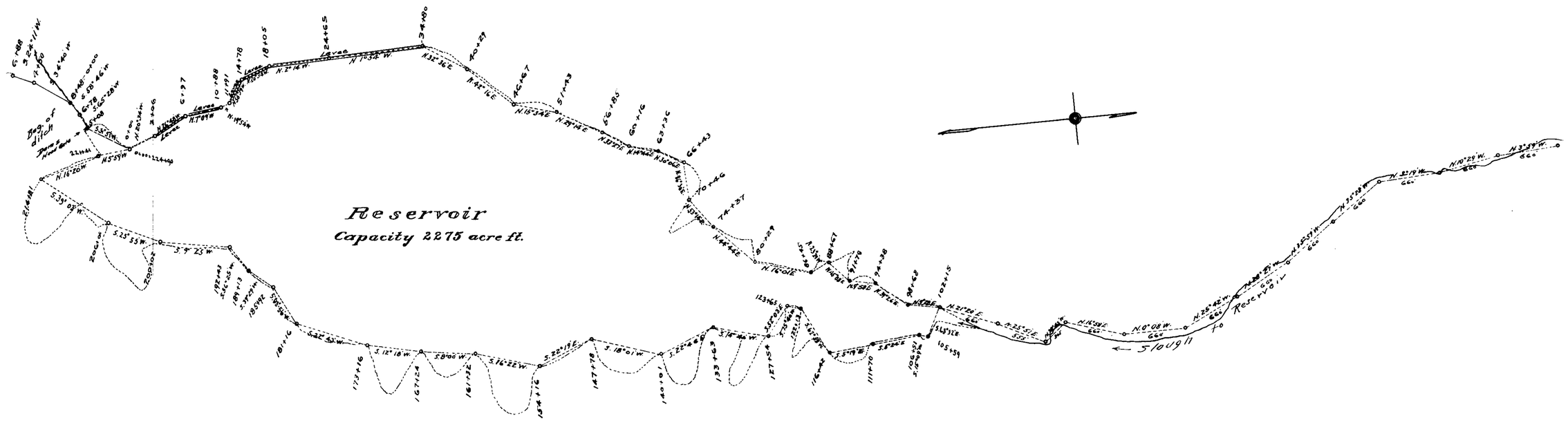
Reservoir
Capacity 2275 acre ft.
Reservoir
UNSURVEYED

In 4 Sheets

Sheet No. 3

PLAT
OF
LAY BROS
PROPOSED SYSTEM OF IRRIGATION
UNDER
PERMIT No. 2347

Mar. 1913

Scale 1" = 600'

2347

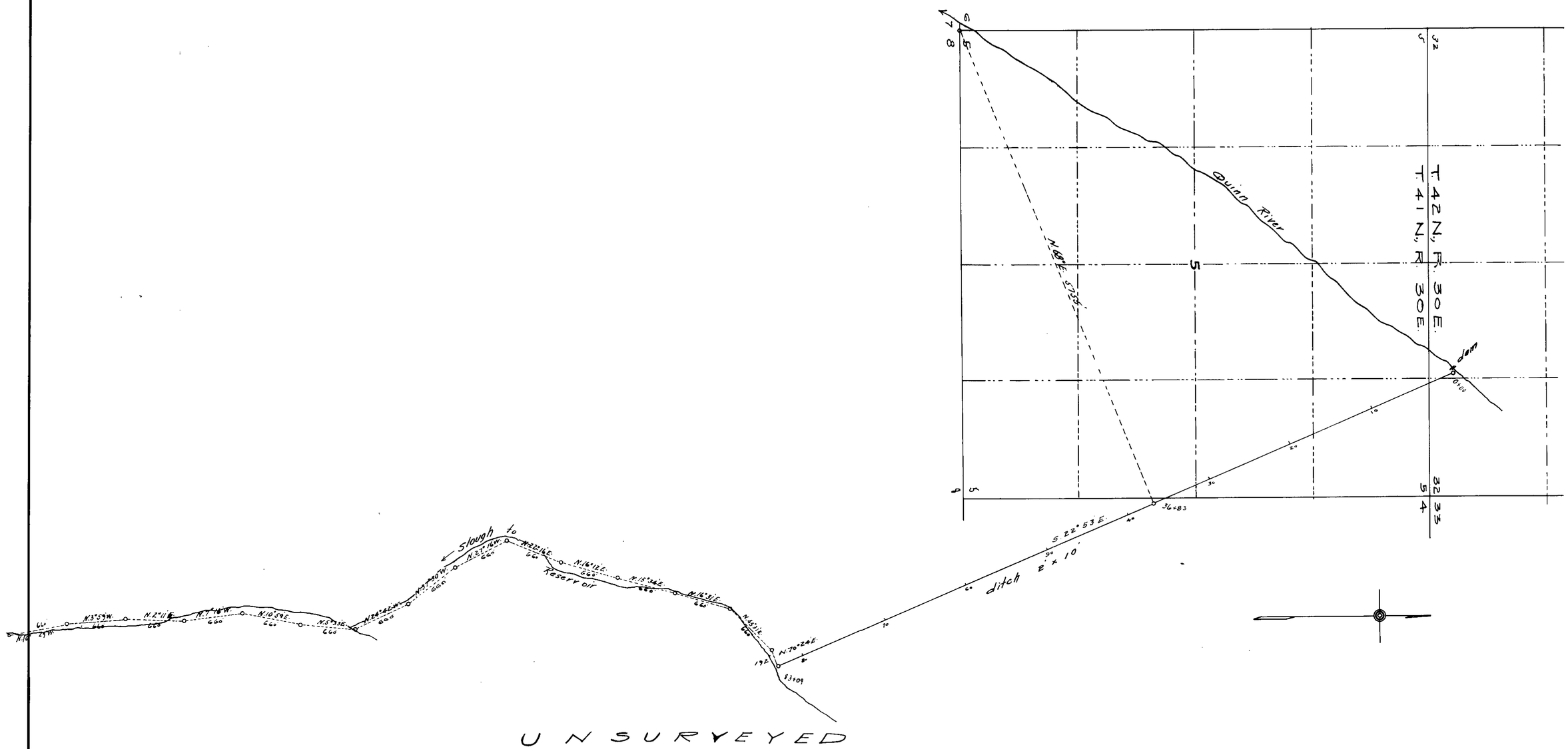

In 4 Sheets

Sheet No 4

PLAT
OF
LAY BROS
PROPOSED SYSTEM OF IRRIGATION
UNDER
PERMIT No 2347
Mar. 1913 Scale 1" = 600'

2347