MAP PROFILE AND DRAWING

SHOWING WORKS, GROUND LINE GRADE LINE, CROSS SECTION OF CHANNEL AND THE DEVICES STRUCTURE AND CHARACTER OF MATERIALS USED TO DIVERT WATER FROM SPRING IN SILVER PARK GULCH IN LINCOLN COUNTY NEVADA BY CHARLES EATON FOR MINING AND MILLING PURPOSES.

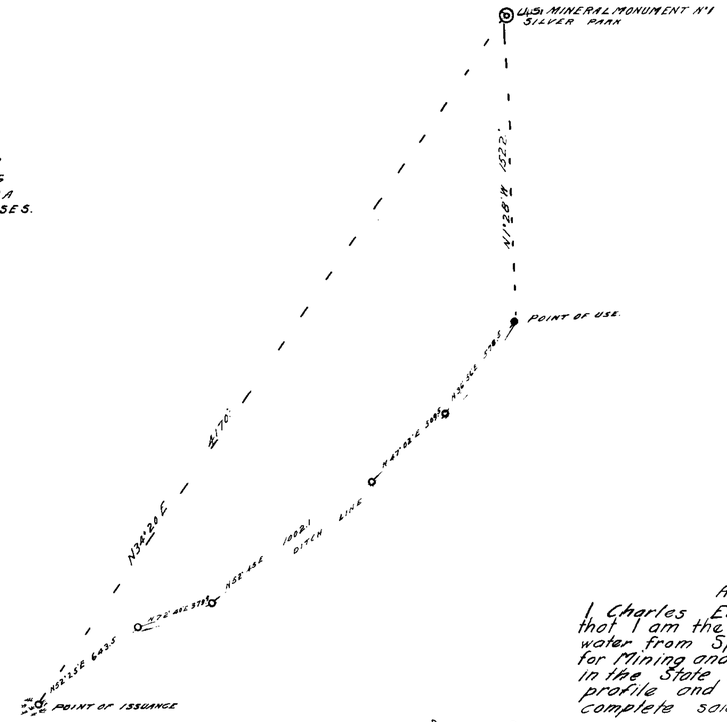

ENGINEER'S CERTIFICATE

I, A.D. Knowlton, a civil engineer being first duly sworn, do hereby certify that this map, profile and drawing consisting of one sheet, has been correctly drawn to the designated scales from the field notes of a survey made by me on the 19th day of Sept. 1912, that they fully and correctly represent the location grade line and extent of the works to be used to divert water from Spring in Silver Park Gulch by Charles Eaton for mining and milling purposes. That there are no other works or springs crossed by or connected with said works. The land traversed is wholly upon unsurveyed land. That the point of diversion and point of use of said water are each more than six miles from the nearest United States land corner.

A.D. Knowlton

Subscribed and sworn to before me this 18th day of December 1912.

J. D. Campbell



APPROPRIATOR'S CERTIFICATE

I, Charles Eaton being first duly sworn do hereby certify that I am the person who made an application to appropriate water from Spring in Silver Park Gulch in Lincoln County for Mining and Milling purposes; that said application is filed in the State Engineer's Office as N° 2263, and that this map profile and drawing is submitted to show work done to complete said application

Chas. Eaton

Subscribed and sworn to before me this 18th day of December 1912

J. D. Campbell

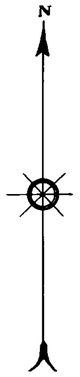

260 BK3 2-20-15.
for 0.75 c.f.s.

2263