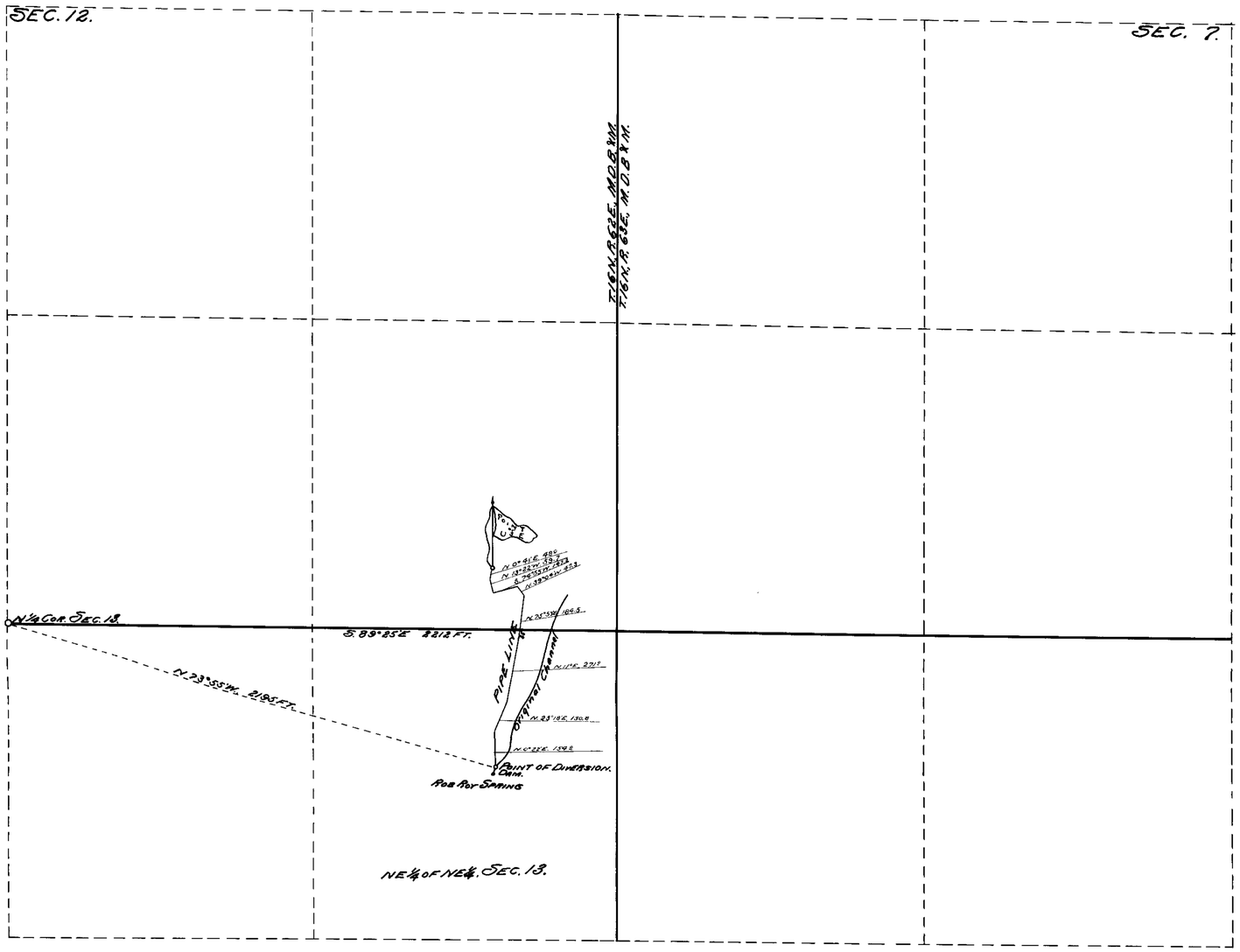

STATE OF NEVADA)
COUNTY OF WHITE PINE) SS:

I, Frank W. Millard, of Ely, White Pine County, State of Nevada, hereby certify that the above map is true and accurate plat of the pipe line and works as taken from the field notes of the survey made by me on March, 21st. 1913, at the instance of S. Herbert Williams; and that it represents the pipe line and works described in application No. 2237 together with the location of streams and ditches in the immediate vicinity.

Frank W. Millard

Subscribed and sworn to before me this 16th day of April, A.D.1913

J.M. Lockhart
Notary Public.

STATE OF NEVADA,
County of White Pine } SS.

I, Frank W. Millard of Ely, County of White Pine, State of Nevada, hereby certify that the above map is a true and accurate plat of the proposed Rob Roy Pipe Line, as taken from the field notes of a survey made by me on March 21, 1913, and at the instance of S. Herbert Williams; that it represents the proposed works described in Application No. 2237, together with the location of streams and ditches in the immediate vicinity.

Frank W. Millard, Surveyor.

DAM.

CROSS SECTION.

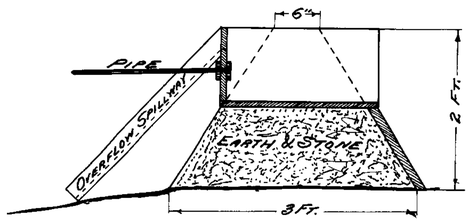

LONGITUDINAL SECTION

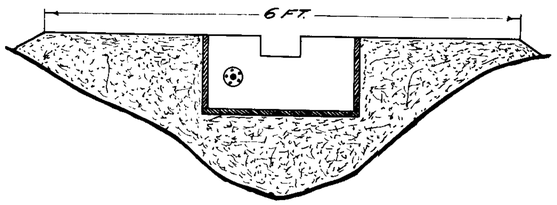

MAP OF
PROPOSED PIPE LINE
OF S. HERBERT WILLIAMS USING
WATER OF ROB ROY SPRING
PERMIT NO. 2237
SCALE 300 FT. = 1 INCH.

ED. MILLARD & SON.

2237