Plaint

DEFENDANT'S
EXHIBIT "A"

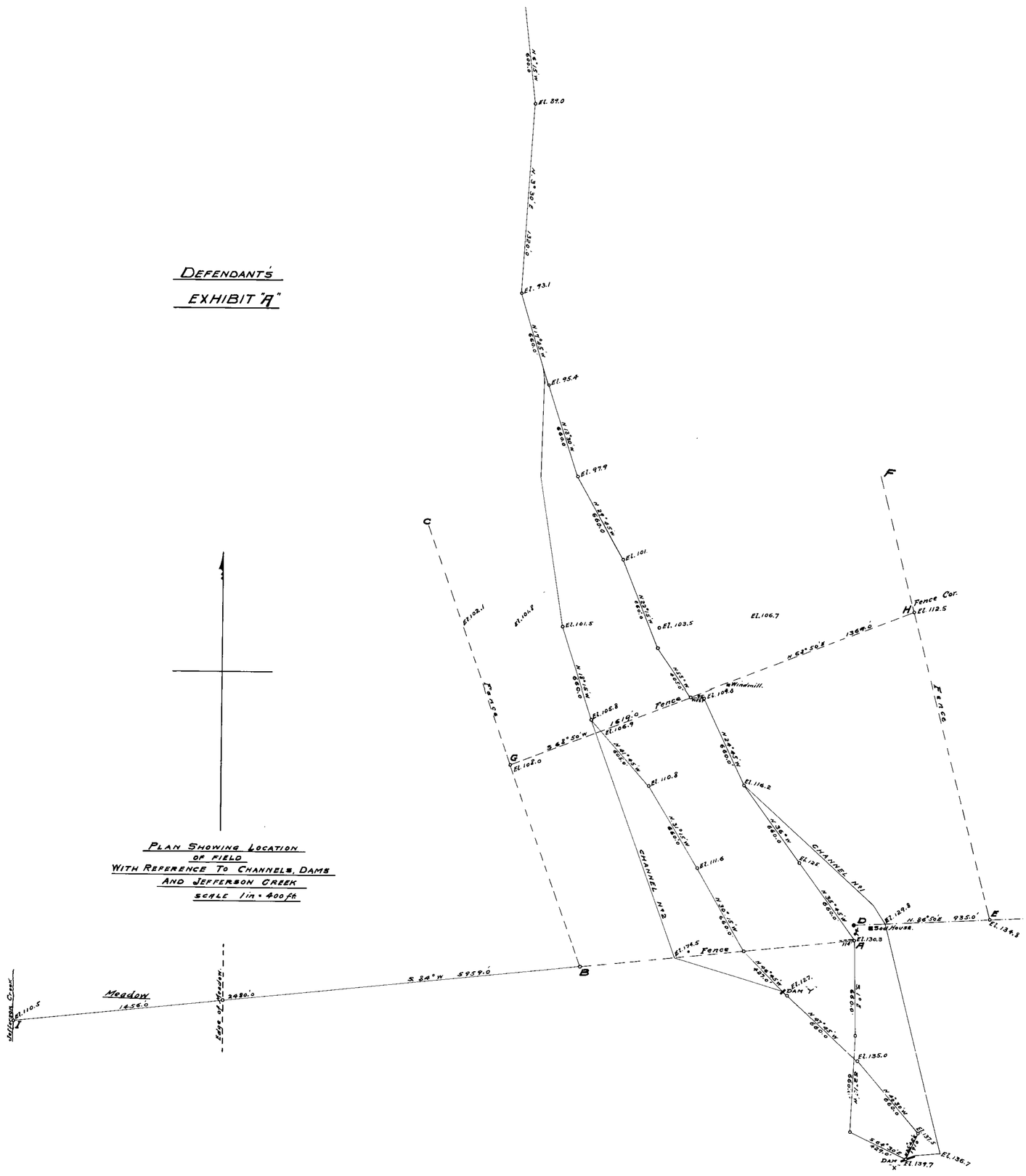

PLAN SHOWING LOCATION
OF FIELD
WITH REFERENCE TO CHANNELS, DAMS
AND JEFFERSON CREEK
SCALE 1 in = 400 ft

2155

DEFENDANT'S
EXHIBIT "C"

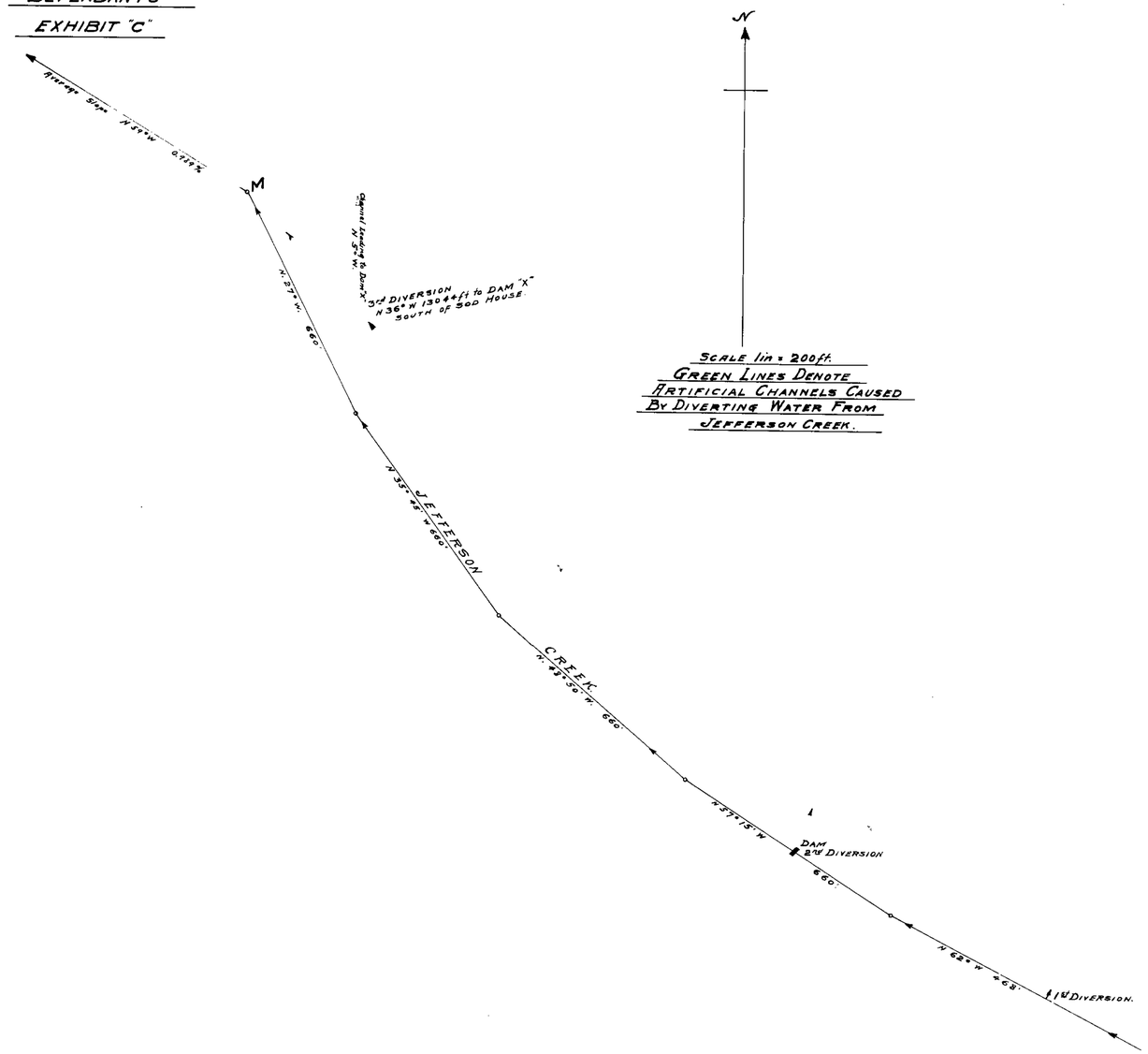

SCALE 1in = 200ft.
GREEN LINES DENOTE
ARTIFICIAL CHANNELS CAUSED
BY DIVERTING WATER FROM
JEFFERSON CREEK.

DEFENDANT'S
EXHIBIT "B"

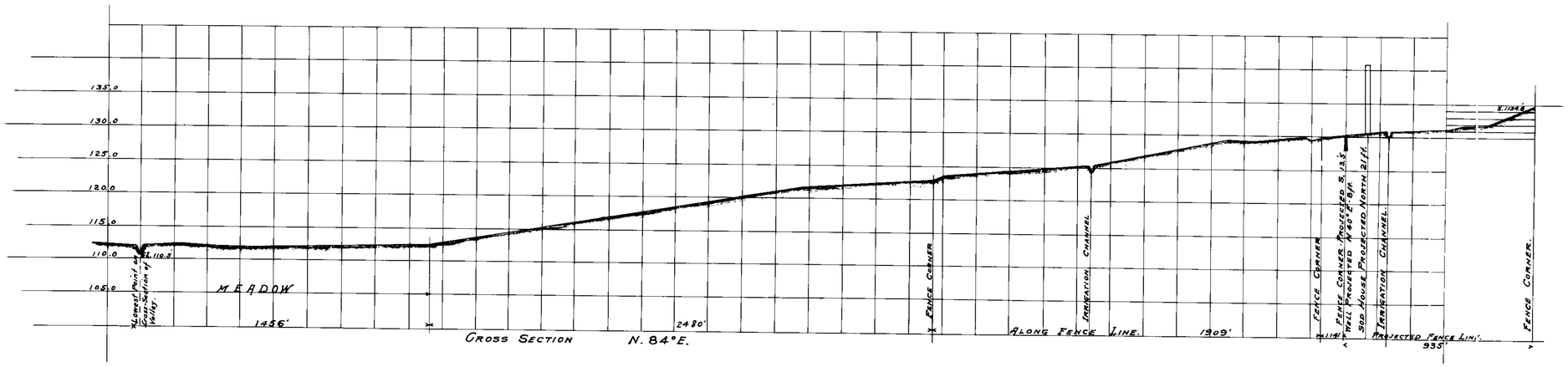

PROFILE SHOWING
CONTOUR OF SURFACE
FROM LOWEST POINT OF MEADOW
ON LINE WITH FENCE TO SOUTH EAST CORNER OF FIELD.
SCALE - VERTICAL - 1in = 10ft.
HORIZONTAL - 1in = 330ft.