FIELD NOTES FOR SHEET NO 1 NORTH BRANCH.

STATION	DISTANCE	BEARING
0+00		
4+80	480	N 4° 30' W
7+90	310	N 82° 30' W
21+90	1400	N 66° 15' W
27+40	550	N 37° 00' W
35+80	840	N 36° 45' W
48+05	1225	N 38° 30' W
57+05	900	N 37° 00' W
64+55	750	N 13° 00' E
74+95	1040	N 22° 00' E
83+95	900	N 40° 00' E
91+35	740	N 14° 00' E
97+95	660	N 14° 30' E
105+25	730	N 26° 00' E
112+85	760	N 17° 30' E
125+85	1300	N 7° 00' W
142+85	1700	N 0° 30' W
153+35	1050	N 7° 30' W
160+05	670	N 1° 00' W
170+05	1000	N 11° 00' E
178+95	890	N 4° 30' W
190+45	1150	N 19° 15' W
198+10	765	N 2° 00' E
208+50	1040	N 15° 00' E
216+40	790	N 17° 00' E
227+60	1120	N 27° 30' W
237+60	1000	N 22° 45' W
247+30	970	N 33° 30' W
258+60	1130	N 39° 00' W

FIELD NOTES FOR SHEET NO 2 WEST BRANCH.

STATION	DISTANCE	BEARING
0+00		
4+80	480	N 4° 30' W
7+90	310	N 82° 30' W
21+90	1400	N 66° 15' W
28+00	610	N 84° 15' W
36+00	800	N 61° 30' W
41+40	540	S 49° 00' W
56+40	1500	S 54° 15' W
63+50	710	S 28° 00' W
70+70	1520	S 51° 30' W
86+50	780	S 47° 30' W
100+30	1400	S 67° 40' W
106+30	590	N 41° 00' W
109+40	310	N 77° 30' W
119+40	1000	S 49° 00' W
127+40	800	S 59° 30' W
135+50	810	S 49° 00' W
144+10	860	S 52° 00' W
153+45	835	S 59° 30' W
162+25	1080	S 70° 00' W
171+85	960	S 81° 45' W
183+45	1160	S 80° 00' W
193+15	970	N 84° 00' W
204+75	1160	N 64° 00' W
215+95	1120	N 38° 30' W
226+25	1080	N 10° 30' W
234+60	785	N 26° 00' W
240+80	620	N 29° 00' W
259+80	1000	N 43° 15' W
266+20	1540	N 31° 45' W
272+70	650	N 42° 00' W
278+10	540	N 84° 30' W
287+60	950	S 83° 30' W
295+60	800	S 88° 00' W
305+10	950	S 71° 30' W
313+60	850	S 63° 00' W

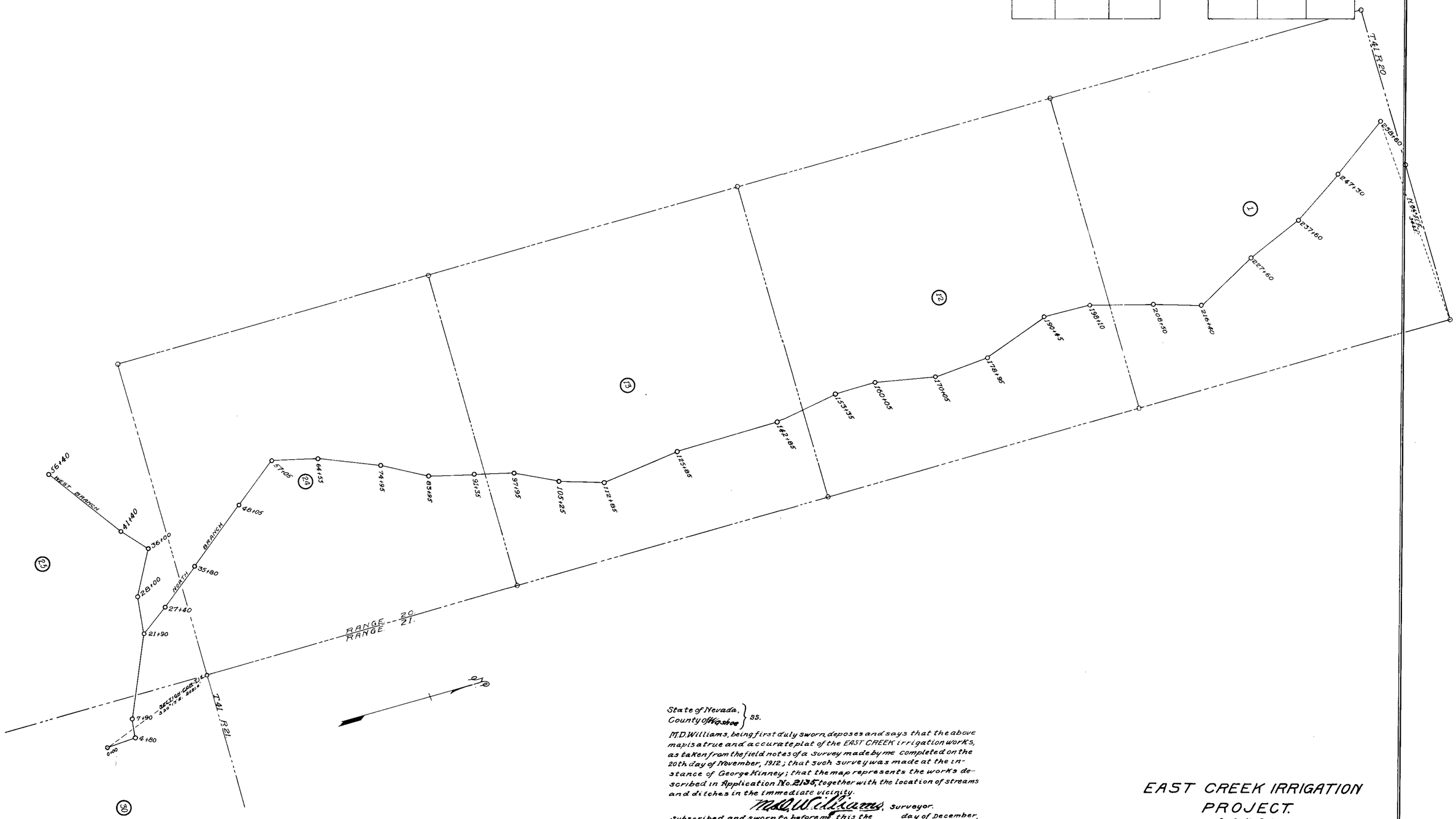

State of Nevada, County of Washoe } ss.

M.D. Williams, being first duly sworn, deposes and says that the above map is a true and accurate plat of the EAST CREEK irrigation works, as taken from the field notes of a survey made by me completed on the 20th day of November, 1912; that such survey was made at the instance of George Kinney; that the map represents the works described in Application No. 2135, together with the location of streams and ditches in the immediate vicinity.

M.D. Williams, surveyor.

Subscribed and sworn to before me, this the day of December, 1912.

Notary Public in and for LAKE County, OREGON.

EAST CREEK IRRIGATION PROJECT.

Scale 1" = 800'

NORTH BRANCH. (SHEET 1.)

2135

Proposed Reservoir For, George Kenney,

Scale 1000 Ft. To 1 in. Long Valley Washoe Co. Nevada.

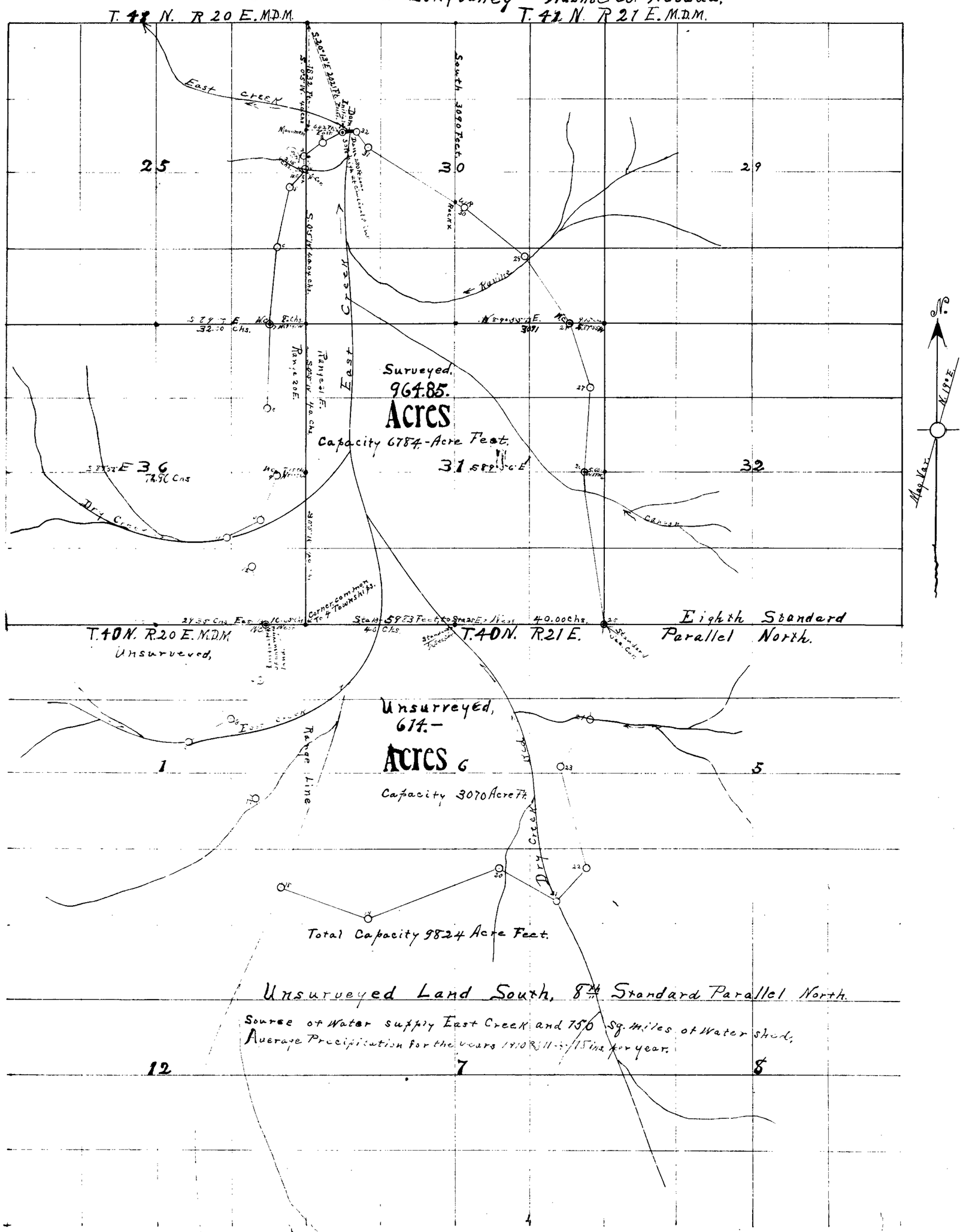

Surveyor's Certification,

State of Nevada, }
County of Washoe } ss:

Mont. E. Hutchison, being duly sworn, says he is the person employed to make the survey by George Kenney; that the survey of said George Kenney's reservoir is described as follows:

A Reservoir whose initial point bears South 20°13' East, 2021 Feet distant, from the NW Corner of section 30 Township 41 N. R. 21 E M.D.M. being a total area of 964.85 Acres on surveyed land, and a total area of 614-Acres on unsurveyed land; was made by him as surveyor employed by George Kenney, and under his authority, commenced on November, 15th 1910 and ended on the 2nd day of September 1911, and that the survey of the said reservoir acurately represents a level line, which is the proposed water line of the said reservoir and that such survey is accurately represented upon this map and by the accompanying Field Notes. And no lake or lake bed, stream or stream bed, is used for the said reservoir, except as shown on this map.

Mont. E. Hutchison
Surveyor.

Sworn and subscribed to before me this 30th day of Dec. A.D. 1911.

N. L. Newton
Notary Public for Nevada.

I, George Kenney, do hereby certify that Mont. E. Hutchison, who subscribed the accompanying affidavit, was employed by me to make the survey; that the survey of said reservoir as accurately represented on this map and by the accompanying field notes, was made under my authority; that the reservoir shown on this map and by the accompanying field notes, was adopted by me as the definite location of said reservoir, described as follows,

A reservoir whose initial point bears South 20°13' East 2021 Ft. distant from the NW corner of section 30 Township 41 N. R 21 E. M.D.M. being a total area of 964.85 Acres on surveyed land, and a total area of 614- Acres on unsurveyed land, and that no lake or lake bed, stream or stream bed, is used for the said reservoir, except as shown on this map, and that the map has been prepared to be filed for the approval of the Secretary of the Interior, in order that I may obtain the benifits of sections 18 to 21, inclusive of the act of Congress approved March 3rd 1891, entitled, "An act to repeal timber-culture laws, and for other purposes, and section 2 of an act approved May 11th 1898, and I further certify that the right of way herein described is desired for the main purpose of irrigation.

Attest

Applicant.

21.3.5

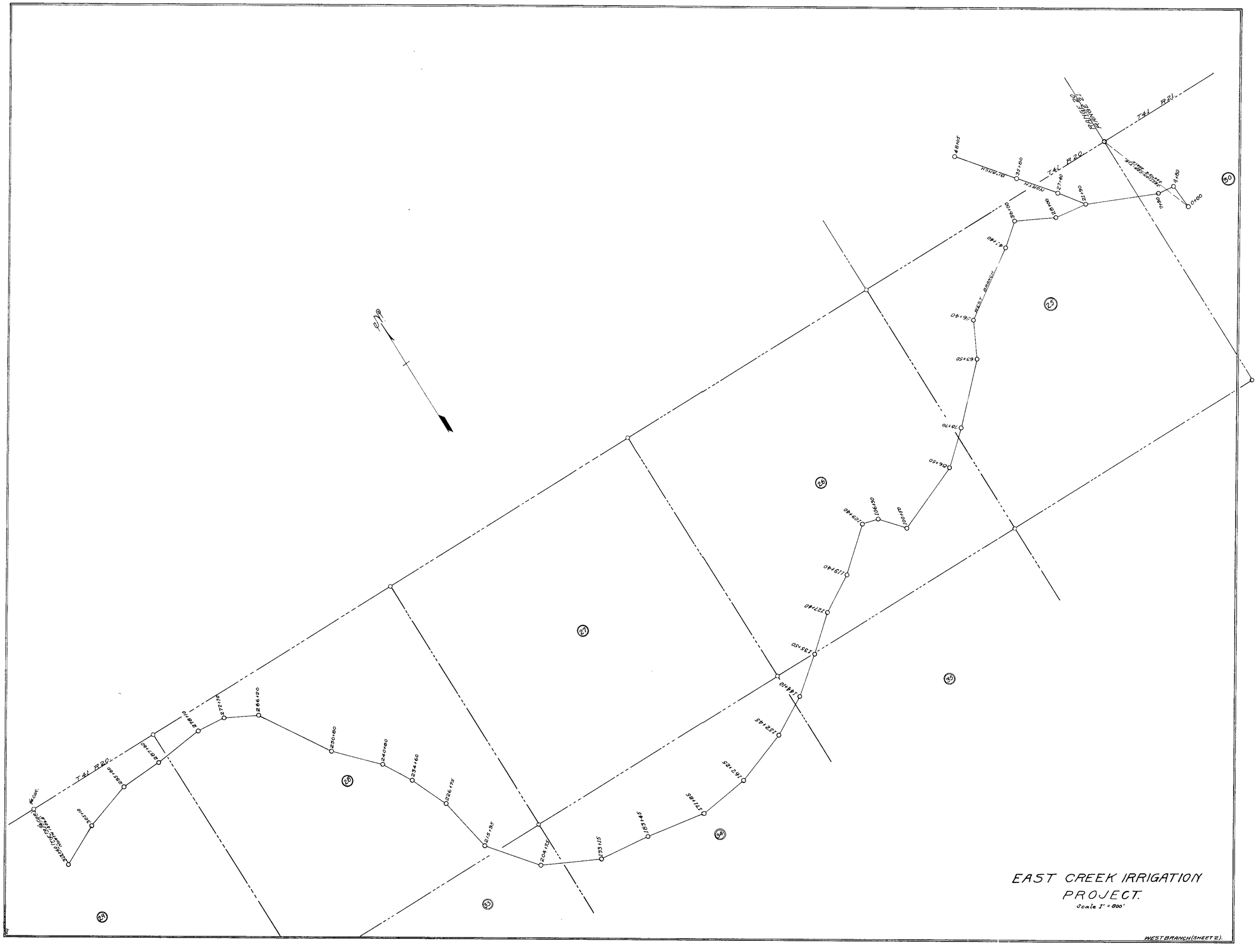

EAST CREEK IRRIGATION PROJECT.

Scale 1" = 800'

WEST BRANCH (SHEET 2).

2135