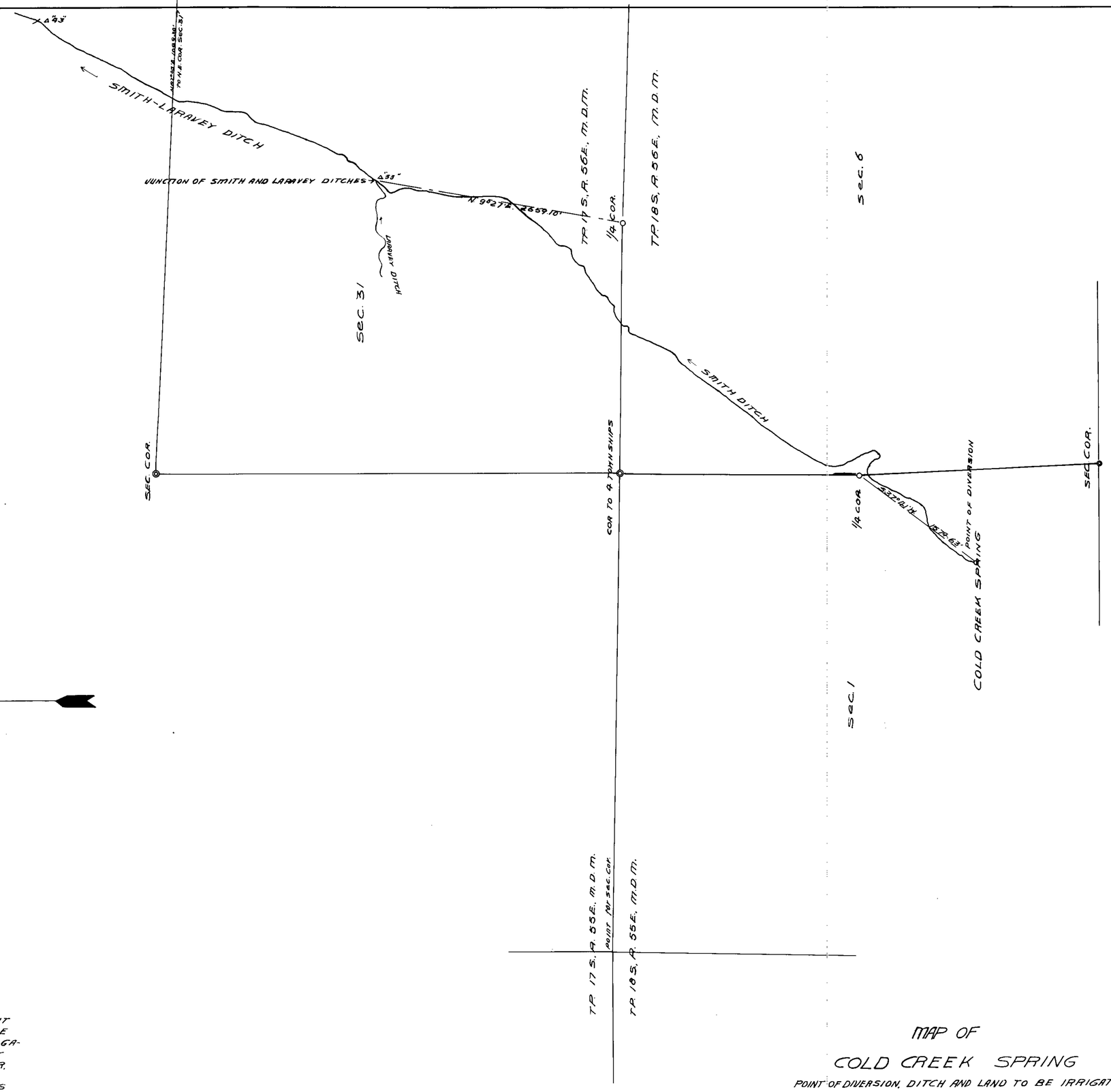

STATE OF NEVADA
COUNTY OF CLARK } ss

C.E. McCARTHY, BEING FIRST DULY SWORN, DEPOSES AND SAYS THAT THE ABOVE MAP AND SHEETS ATTACHED THERETO CONSTITUTE A TRUE AND ACCURATE PLAT OF THE COLD CREEK SPRING IRRIGATION WORKS, AS TAKEN FROM THE FIELD NOTES OF A SURVEY MADE BY ME AND COMPLETED ON THE FIRST DAY OF NOVEMBER, 1912; THAT SAID SURVEY WAS MADE AT THE INSTANCE OF PERRY L. SMITH; THAT THE PLAT REPRESENTS THE WORKS DESCRIBED IN APPLICATION NO. 2127.

C.E. McCarthy,
SURVEYOR.

SUBSCRIBED AND SWORN TO BEFORE ME THIS 8th DAY OF MARCH, A.D. 1913.

Geo. B. Clark,

NOTARY PUBLIC IN AND FOR CLARK COUNTY, STATE OF NEVADA.
MY COMMISSION EXPIRES MARCH 7, 1916.

MAP OF

COLD CREEK SPRING

POINT OF DIVERSION, DITCH AND LAND TO BE IRRIGATED

APPLICATION No 2127.

PERRY L. SMITH, CLAIMANT.

SCALE 1 IN = 600 FT.

SHEET No 1

2127

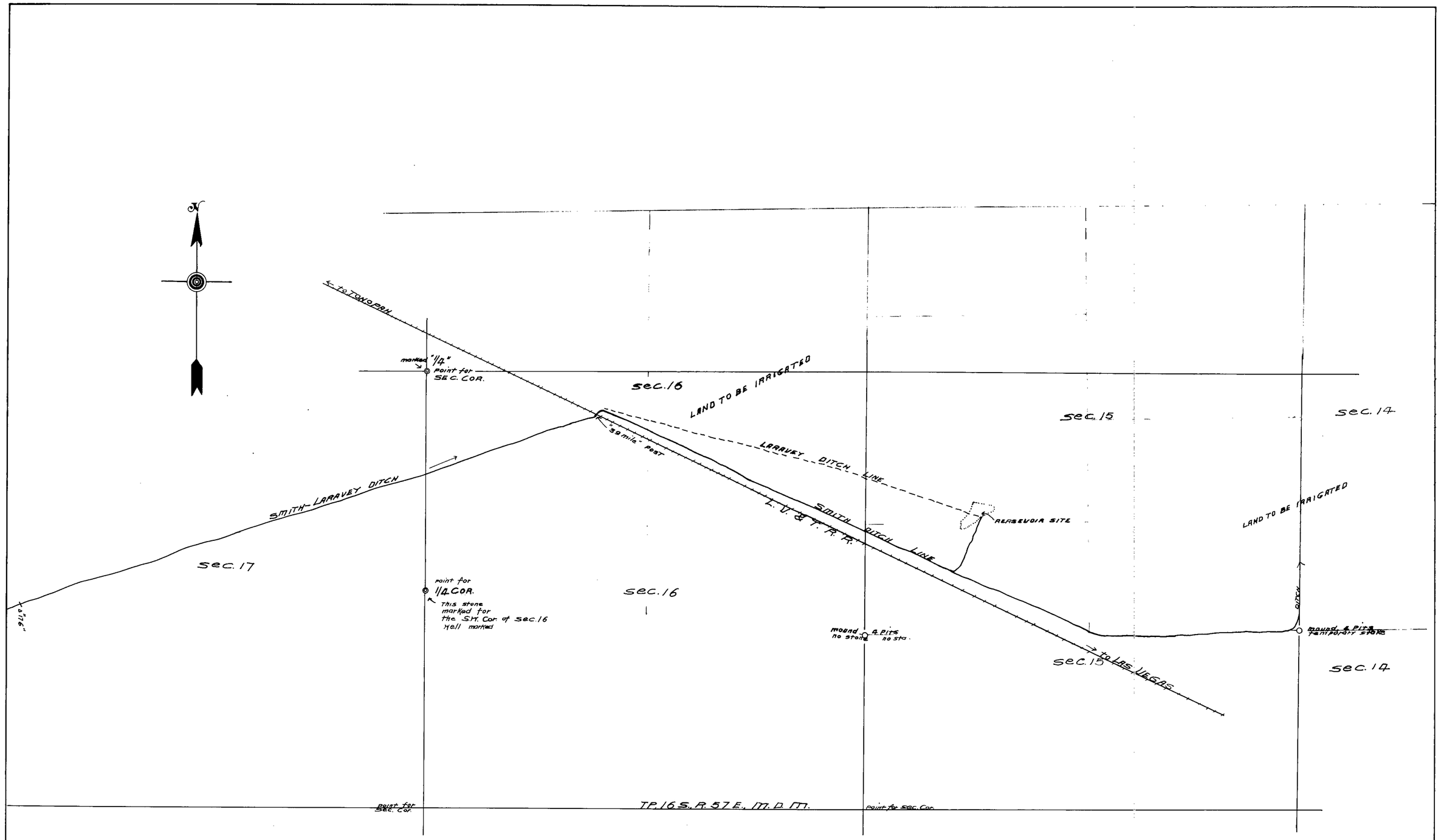

MAP OF

COLD CREEK SPRING

POINT OF DIVERSION, DITCH AND LAND TO BE IRRIGATED

APPLICATION № 2127

PERRY L. SMITH , CLAIMANT.

SCALE 1 IN. = 600 FT.

SHEET № 5

2127

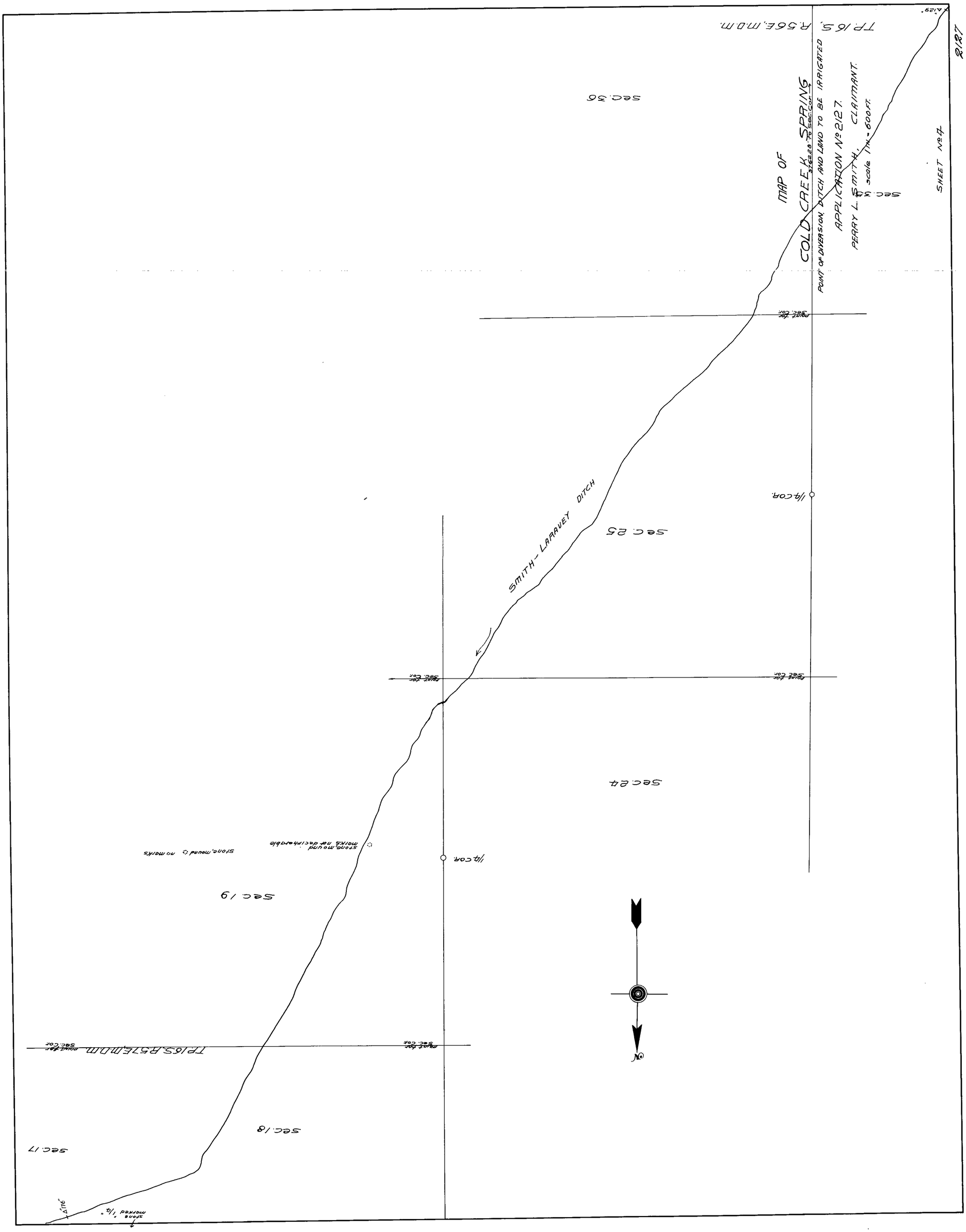

MAP OF
COLD CREEK SPRING
POINT OF DIVERSION, DITCH AND LAND TO BE IRRIGATED
APPLICATION No 2127.
PERRY L. SMITH, CLAIMANT.
scale 1 IN. = 600 FT.
SHEET No 4
2127
TP 16 S, R 56 E, M.D.M.
Sec. 36
Sec. 35
Sec. 25
Sec. 24
Sec. 19
Sec. 18
Sec. 17
SMITH-LARAVEY DITCH
1/4 COR.
Point for Sec. Cor.
Stone, mound marks not decipherable
Stone, mound no marks
Stone marked 1/4
N

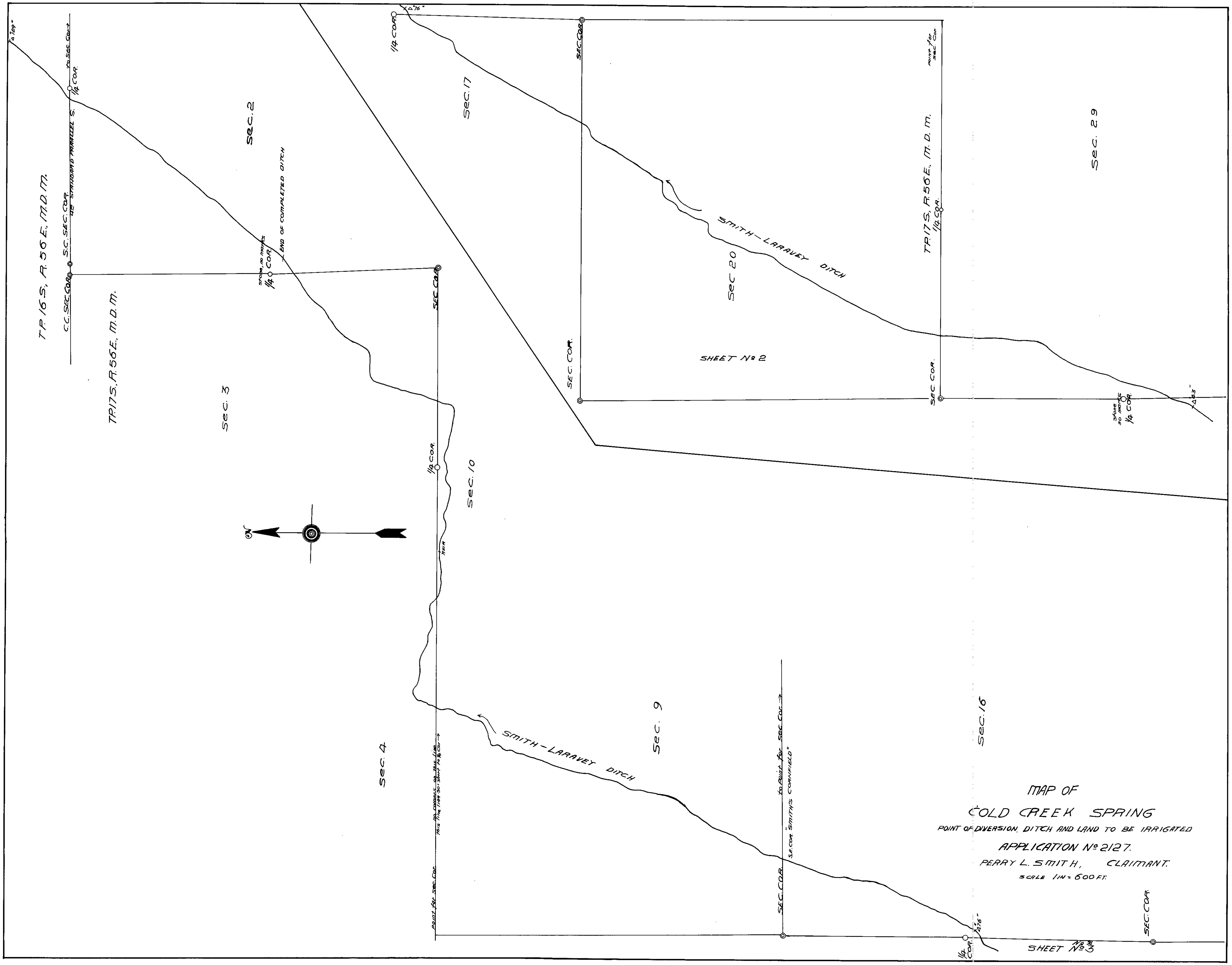
MAP OF
COLD CREEK SPRING
POINT OF DIVERSION, DITCH AND LAND TO BE IRRIGATED
APPLICATION № 2127.
PERRY L. SMITH, CLAIMANT.
SCALE 1 IN = 600 FT.
T.P. 16 S., R. 56 E., M.D.M.
T.P. 17 S., R. 56 E., M.D.M.
TP. 17 S., R. 56 E., M. D. M.
C.C. SEC. COR.
S.C. SEC. COR.
4th STANDARD PARALLEL S.
1/4 COR.
To Sec. Cor.
END OF COMPLETED DITCH
Stone, no marks 1/4 COR.
SEC. COR.
Sec. 2
Sec. 3
Sec. 4
Sec. 9
Sec. 10
Sec. 16
Sec. 17
Sec. 20
Sec. 29
SMITH-LARAVEY DITCH
SHEET № 2
SHEET № 3
Point for Sec. Cor.
No corners on this line
This line 1149.50' short to 1/4 Cor.
S.E. COR. "SMITH'S CORNFIELD"
to Point for Sec. Cor.
Stone no marks 1/4 COR.
WEIR
"Δ76"
"Δ43"

2127

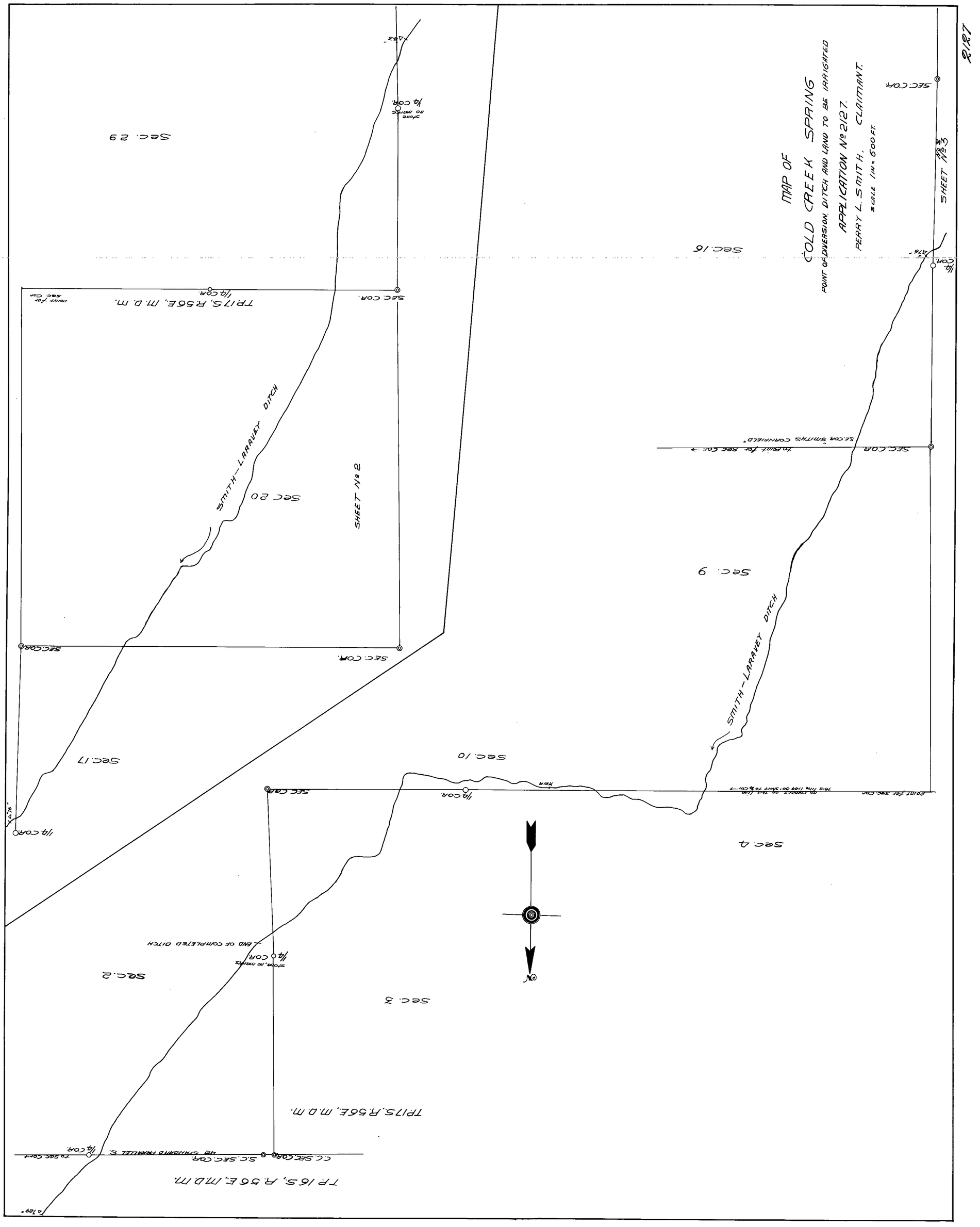
MAP OF
COLD CREEK SPAING
POINT OF DIVERSION, DITCH AND LAND TO BE IRRIGATED
APPLICATION No 2127.
PERRY L. SMITH, CLAIMANT.
SCALE 1IN = 600 FT.
SHEET No 3
2127
SEC. COR.
1/4 COR.
Sec. 16
Sec. 9
Sec. 10
Sec. 4
Sec. 3
Sec. 2
Sec. 17
Sec. 20
Sec. 29
SMITH-LARAVEY DITCH
SHEET No 2
TP17S, R56E, M.D.M.
TP16S, R56E, M.D.M.
SEC. COR. "SMITH'S CORNFIELD"
END OF COMPLETED DITCH
N