PARTIALLY COMPLETED LOCATION SURVEY FOR THE

SOUTH-LAND IRRIGATION COMPANY

CLARK COUNTY, NEVADA

SCALE: 1 INCH = 1/2 MILE

TOWNSHIP No 15 SOUTH, RANGE No 56 EAST, M. D. B. & M.

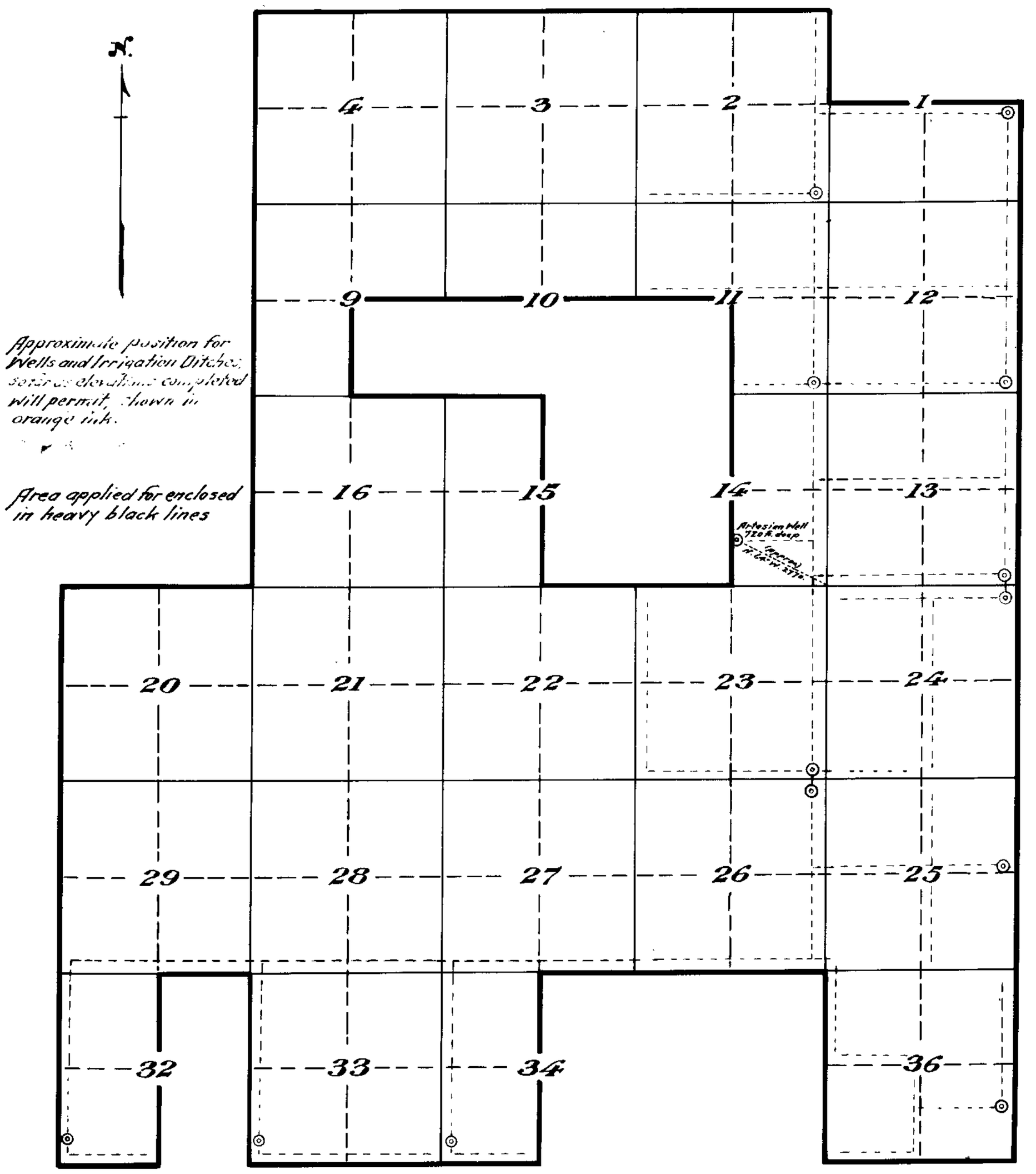

STATE OF NEVADA }
COUNTY OF ESMERALDA } S. S.

William T. Olmstead, being duly sworn, says he is the engineer under whose supervision the survey and plan hereon were made; that the tracts shown hereon to be selected are each and every one desert land as contemplated by the Act of Congress approved August 18, 1894 (28 Stat. 372-422), the Act of June 11, 1896 (29 Stat. 434), and the Act of March 3, 1901 (31 Stat. 1133-1188) and the Act of March 4, 1911 (Public 528); that he is well acquainted with the character of the land herein applied for, having personally examined same; that there is not to his knowledge within the limits thereof any vein or lode or quartz or other rock in place bearing gold, silver, cinnabar, lead, tin, or copper, nor any deposit of coal, placer, cement, gravel, salt spring, or deposit of salt, nor other valuable mineral deposit; that no portion of said land is claimed for mining purposes under the local customs or rules of miners, or otherwise; that no portion of said land is worked for mineral during any part of the year by any person or persons; that said land is essentially non-mineral land, and that the land is not occupied by any settler; that the plan of irrigation herewith submitted is accurately and fully represented in accordance with ascertained facts; that the system proposed is sufficient to thoroughly irrigate and reclaim said land and prepare it to raise ordinary crops; and that the survey of said system of irrigation is accurately represented upon this map and the accompanying field notes.

William T. Olmstead
Engineer

Subscribed and sworn to before me this 22 day of June 1912.

Frank M. Church
Notary Public

STATE OF NEVADA }
COUNTY OF _____ } S. S.

_____ being duly sworn, says that he is the State Selection Agent authorized by the State Engineer of the State of Nevada to make desert-land selections under the Act of Congress approved August 18, 1894 (28 Stat. 372-422), the Act of June 11, 1896 (29 Stat. 434), and the Act of March 3, 1901 (31 Stat. 1133-1188) and the Act of March 4, 1911 (Public 528); that the plan of irrigation and survey herewith is submitted under authority of the State of Nevada; and that the tracts shown hereon to be selected are each and every one desert land, as contemplated by the Acts of Congress, none being of the classes designated as timber or mineral lands.

_____

Subscribed and sworn to before me this ___ day of _____ 1912.

_____
Notary Public

*2126

1/4

PARTIALLY COMPLETED LOCATION SURVEY FOR THE

SOUTH-LAND IRRIGATION COMPANY

CLARK COUNTY, NEVADA

SCALE: 1 INCH = ½ MILE

TOWNSHIP No 15 SOUTH, RANGE No 56 EAST M.D.B.&M.

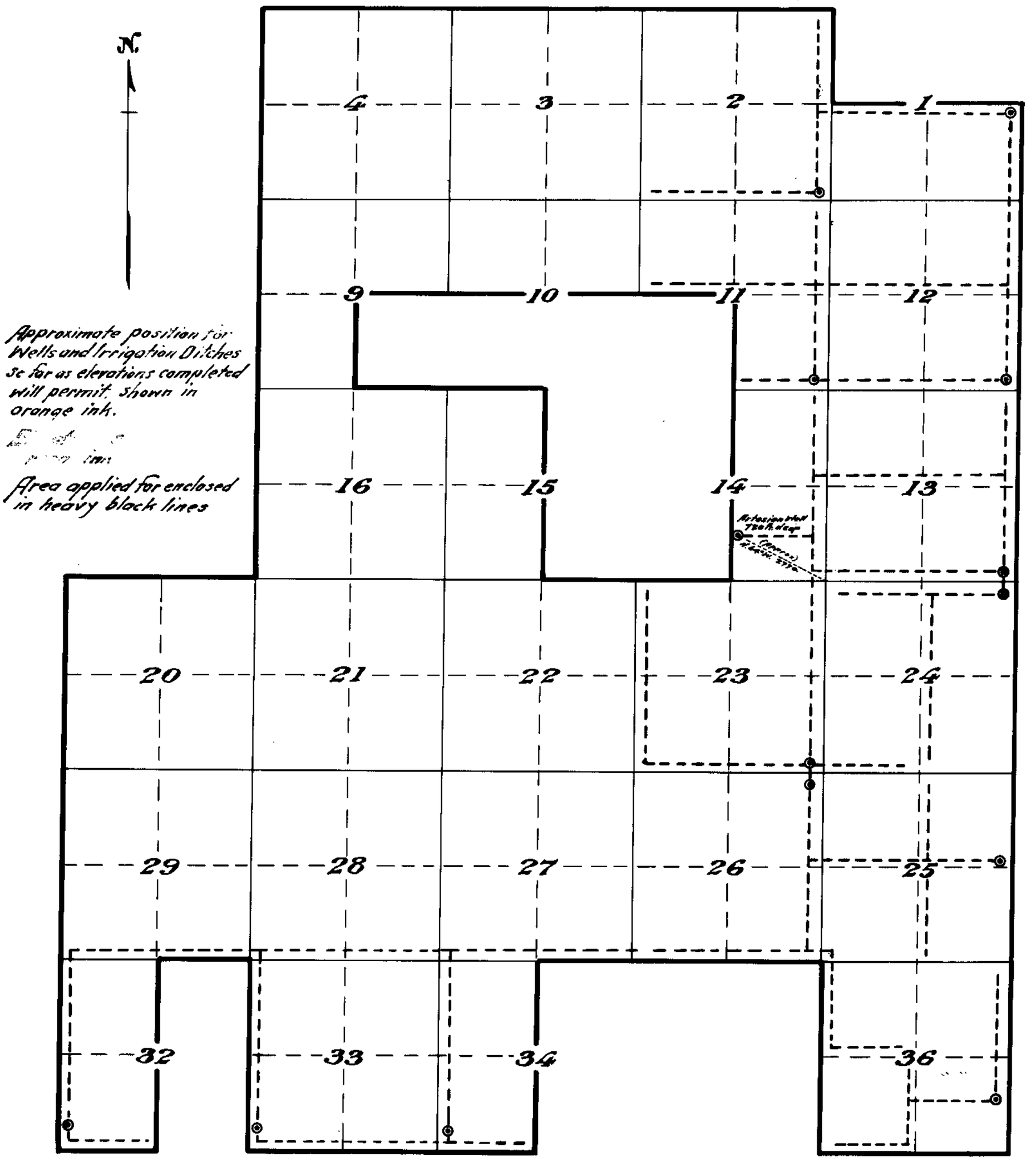

STATE OF NEVADA
COUNTY OF ESMERALDA } S.S.

William T. Olmstead, being duly sworn, says he is the engineer under whose supervision the survey and plan hereon were made; that the tracts shown hereon to be selected are each and every one desert land as contemplated by the Act of Congress approved August 18, 1894 (28 Stat. 372-422), the Act of June 11, 1896 (29 Stat. 434), and the Act of March 3, 1901 (31 Stat. 1133-1188) and the Act of March 4, 1911 (Public 525); that he is well acquainted with the character of the land herein applied for, having personally examined same; that there is not to his knowledge within the limits thereof any vein or lode or quartz or other rock in place bearing gold, silver, cinnabar, lead, tin, or copper, nor any deposit of coal, placer, cement, gravel, salt spring, or deposit of salt, nor other valuable mineral deposit; that no portion of said land is claimed for mining purposes under the local customs or rules of miners, or otherwise; that no portion of said land is worked for mineral during any part of the year by any person or persons; that said land is essentially non-mineral land, and that the land is not occupied by any settler; that the plan of irrigation herewith submitted is accurately and fully represented in accordance with ascertained facts; that the system proposed is sufficient to thoroughly irrigate and reclaim said land and prepare it to raise ordinary crops; and that the survey of said system of irrigation is accurately represented upon this map and the accompanying field notes

William T. Olmstead
Engineer

Subscribed and sworn to before me this 22 day of June 1912.

Frank M. Church
Notary Public

STATE OF NEVADA
COUNTY OF..... } S.S.

..... being duly sworn, says that he is the State Selection Agent authorized by the State Engineer of the State of Nevada to make desert-land selections under the Act of Congress approved August 18, 1894 (28 Stat. 372-422) the Act of June 11, 1896 (29 Stat. 434), and the Act of March 3, 1901 (31 Stat. 1133-1188) and the Act of March 4, 1911 (Public 525); that the plan of irrigation and survey herewith is submitted under authority of the State of Nevada; and that the tracts shown hereon to be selected are each and every one desert land, as contemplated by the Acts of Congress, none being of the classes designated as timber or mineral lands.

.....

Subscribed and sworn to before me this ... day of..... 1912. .....

.....
Notary Public

#2126

2126

2/4

PARTIALLY COMPLETED LOCATION SURVEY FOR THE

SOUTH-LAND IRRIGATION COMPANY

CLARK COUNTY, NEVADA

SCALE: 1 INCH = ½ MILE

TOWNSHIP Nº 15 SOUTH RANGE Nº 56 EAST M.D.B.&M.

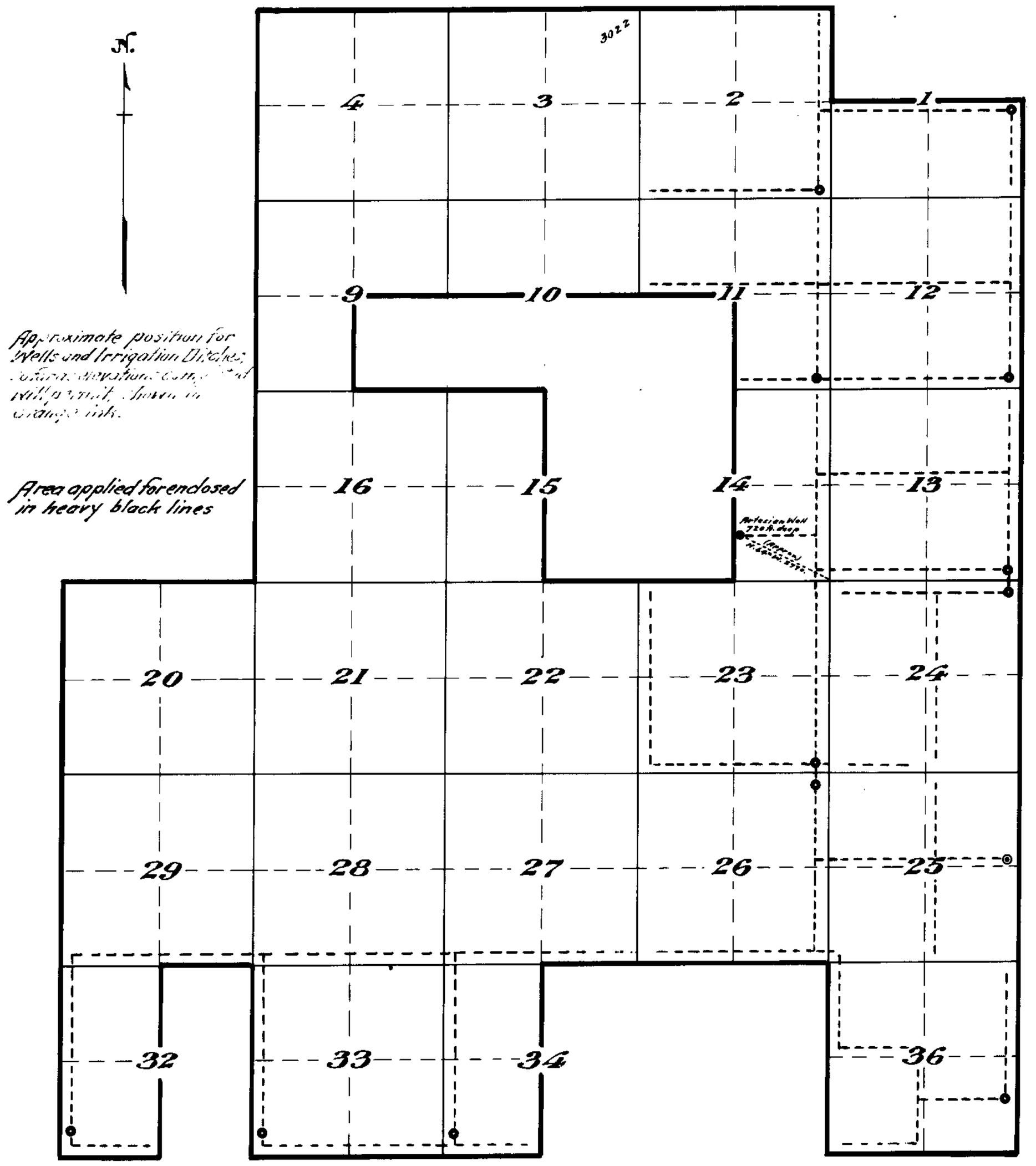

STATE OF NEVADA }
COUNTY OF ESMERALDA } S.S.

William T. Olmstead, being duly sworn, says he is the engineer under whose supervision the survey and plan hereon were made; that the tracts shown hereon to be selected are each and every one desert land as contemplated by the Act of Congress approved August 18, 1894 (28 Stat. 372-422), the Act of June 11, 1896 (29 Stat. 434), and the Act of March 3, 1901 (31 Stat. 1133-1188) and the Act of March 4, 1911 (Public 525); that he is well acquainted with the character of the land herein applied for, having personally examined same; that there is not to his knowledge within the limits thereof any vein or lode or quartz or other rock in place bearing gold, silver, cinnabar, lead, tin, or copper, nor any deposit of coal, placer, cement, gravel, salt spring, or deposit of salt, nor other valuable mineral deposit; that no portion of said land is claimed for mining purposes under the local customs or rules of miners, or otherwise; that no portion of said land is worked for mineral during any part of the year by any person or persons; that said land is essentially non-mineral land, and that the land is not occupied by any settler; that the plan of irrigation herewith submitted is accurately and fully represented in accordance with ascertained facts; that the system proposed is sufficient to thoroughly irrigate and reclaim said land and prepare it to raise ordinary crops; and that the survey of said system of irrigation is accurately represented upon this map and the accompanying field notes.

William T. Olmstead
Engineer

Subscribed and sworn to before me this 22 day of June 1912.

Frank M. Church
Notary Public

STATE OF NEVADA }
COUNTY OF ..... } S.S.

..... being duly sworn, says that he is the State Selection Agent authorized by the State Engineer of the State of Nevada to make desert-land selections under the Act of Congress approved August 18, 1894 (28 Stat. 372-422), the Act of June 11, 1896 (29 Stat. 434), and the Act of March 3, 1901 (31 Stat. 1133-1188) and the Act of March 4, 1911 (Public 525); that the plan of irrigation and survey herewith is submitted under authority of the State of Nevada; and that the tracts shown hereon to be selected are each and every one desert land, as contemplated by the Acts of Congress, none being of the classes designated as timber or mineral lands.

.....

Subscribed and sworn to before me this ... day of ..... 1912.

.....

.....
Notary Public

#2126

#2126

PARTIALLY COMPLETED LOCATION SURVEY FOR THE

SOUTH-LAND IRRIGATION COMPANY

CLARK COUNTY, NEVADA

SCALE: 1 INCH = 1/2 MILE

2126

TOWNSHIP No 15 SOUTH RANGE No 56 EAST M.D.B.&M.

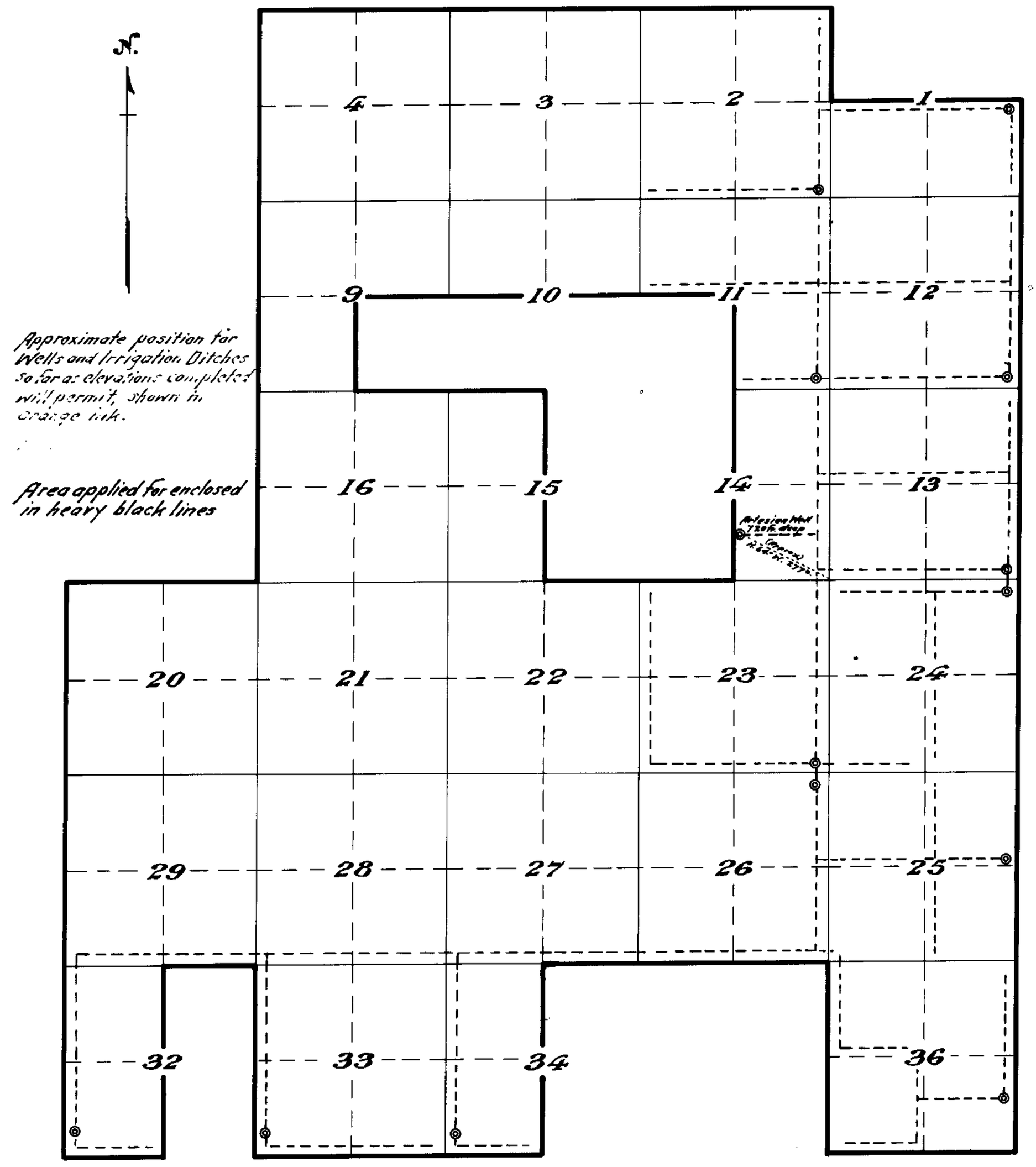

STATE OF NEVADA
COUNTY OF ESMERALDA } S.S.

William T. Olmstead, being duly sworn, says he is the engineer under whose supervision the survey and plan hereon were made; that the tracts shown hereon to be selected are each and every one desert land as contemplated by the Act of Congress approved August 18, 1894 (28 Stat. 372-422), the Act of June 11, 1896 (29 Stat. 434), and the Act of March 3, 1901 (31 Stat. 1133-1188) and the Act of March 4, 1911 (Public 525); that he is well acquainted with the character of the land herein applied for, having personally examined same; that there is not to his knowledge within the limits thereof any vein or lode or quartz or other rock in place bearing gold, silver, cinnabar, lead, tin, or copper, nor any deposit of coal, placer, cement, gravel, salt spring, or deposit of salt, nor other valuable mineral deposit; that no portion of said land is claimed for mining purposes under the local customs or rules of miners, or otherwise; that no portion of said land is worked for mineral during any part of the year by any person or persons; that said land is essentially non-mineral land, and that the land is not occupied by any settler; that the plan of irrigation herewith submitted is accurately and fully represented in accordance with ascertained facts; that the system proposed is sufficient to thoroughly irrigate and reclaim said land and prepare it to raise ordinary crops; and that the survey of said system of irrigation is accurately represented upon this map and the accompanying field notes.

William T. Olmstead
Engineer

Subscribed and sworn to before me this 22 day of June 1912.

Frank M. Church
Notary Public

STATE OF NEVADA
COUNTY OF _____ } S.S.

_____ being duly sworn, says that he is the State Selection Agent authorized by the State Engineer of the State of Nevada to make desert-land selections under the Act of Congress approved August 18, 1894 (28 Stat. 372-422), the Act of June 11, 1896 (29 Stat. 434), and the Act of March 3, 1901 (31 Stat. 1133-1188) and the Act of March 4, 1911 (Public 525); that the plan of irrigation and survey herewith is submitted under authority of the State of Nevada; and that the tracts shown hereon to be selected are each and every one desert land, as contemplated by the Acts of Congress, none being of the classes designated as timber or mineral lands.

_____

Subscribed and sworn to before me this ___ day of _____ 1912.

_____
Notary Public

#2126

*2126

4