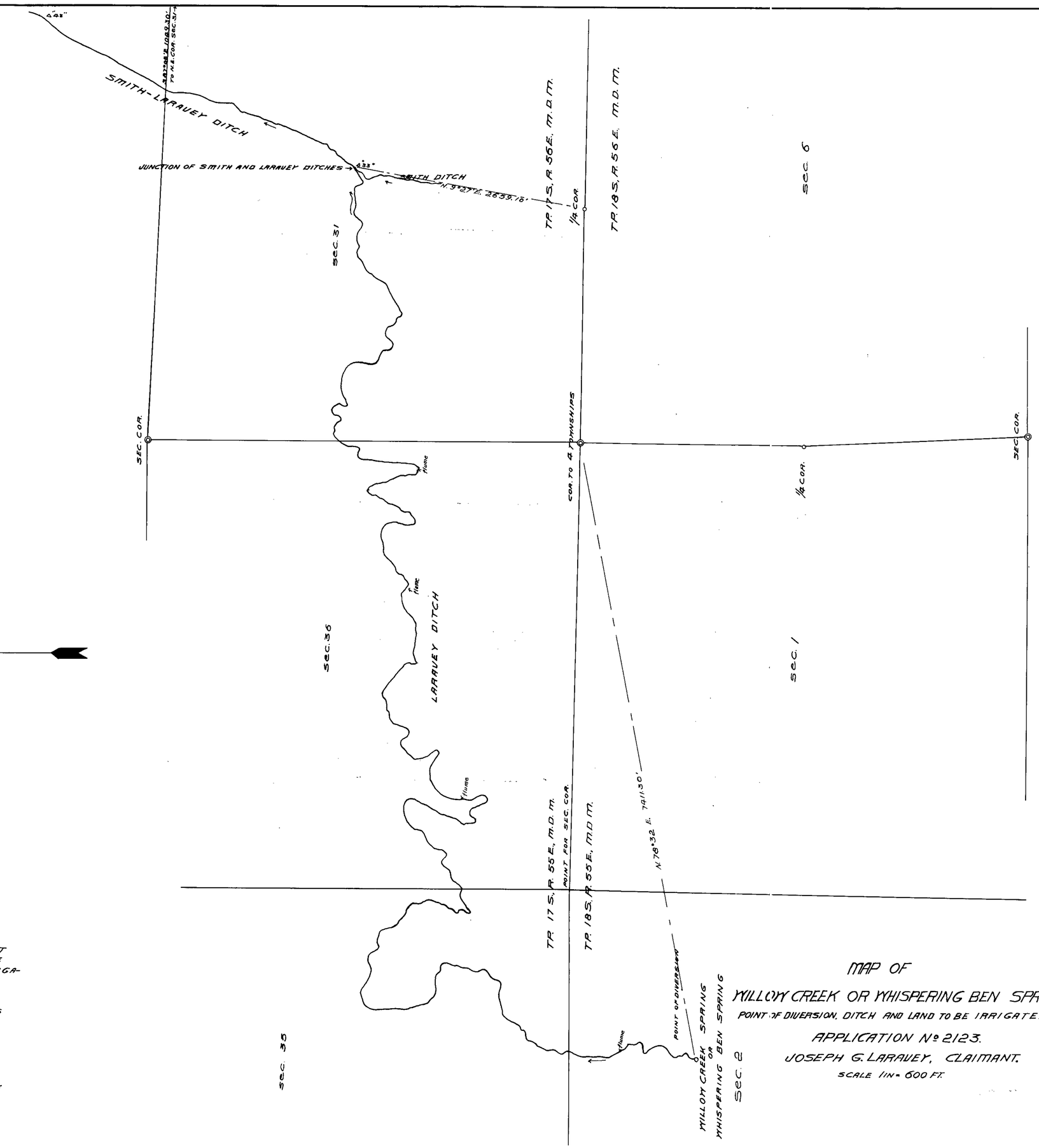

MAP OF
WILLOW CREEK OR WHISPERING BEN SPRING
POINT OF DIVERSION, DITCH AND LAND TO BE IRRIGATED

APPLICATION No 2123.

JOSEPH G. LARRAVEY, CLAIMANT.

SCALE 1 IN = 600 FT.

STATE OF NEVADA
COUNTY OF CLARK } ss

C.E. McCARTHY, BEING FIRST DULY SWORN, DEPOSES AND SAYS THAT THE ABOVE MAP AND SHEETS ATTACHED THERETO CONSTITUTE A TRUE AND ACCURATE PLAT OF THE WILLOW CREEK SPRING IRRIGATION WORKS, AS TAKEN FROM THE FIELD NOTES OF A SURVEY MADE BY ME AND COMPLETED ON THE FIRST DAY OF NOVEMBER, 1912; THAT SAID SURVEY WAS MADE AT THE INSTANCE OF JOSEPH G. LARRAVEY; THAT THE PLAT REPRESENTS THE WORKS DESCRIBED IN APPLICATION No 2123.

C.E. McCarthy
SURVEYOR.

SUBSCRIBED AND SWORN TO BEFORE ME, THIS 5th DAY OF MARCH, A.D. 1913.

Henry M. Lillis,

NOTARY PUBLIC IN AND FOR CLARK COUNTY, STATE OF NEVADA.
MY COMMISSION EXPIRES MARCH 8th, 1915.

SHEET No 1

2123

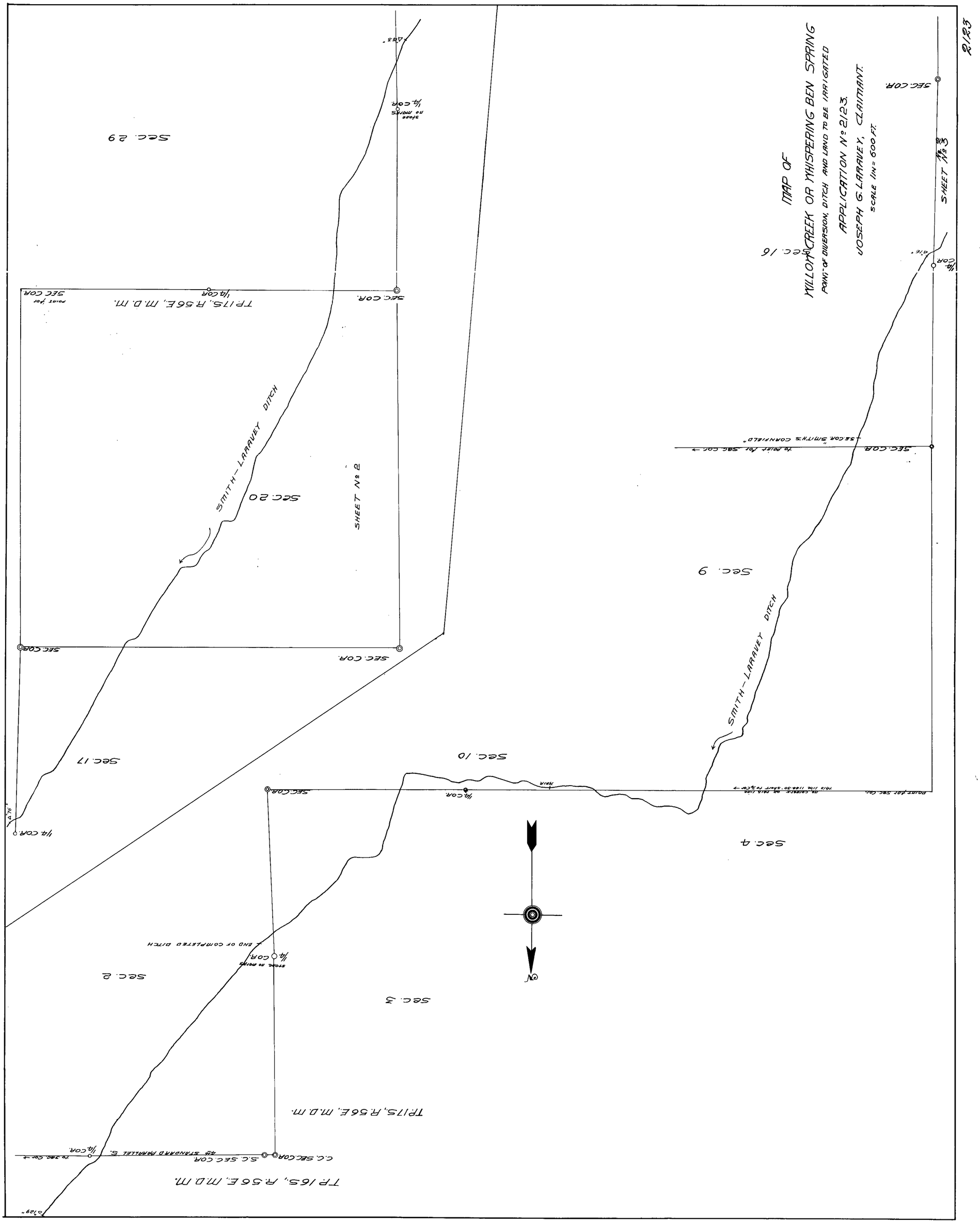
MAP OF
WILLOW CREEK OR WHISPERING BEN SPRING
POINT OF DIVERSION, DITCH AND LAND TO BE IRRIGATED
APPLICATION No 2123.
JOSEPH G. LARAVEY, CLAIMANT.
SCALE 1IN = 600 FT.
SHEET No 3
SHEET No 2
SMITH-LARAVEY DITCH
SMITH-LARAVEY DITCH
Sec. 29
Sec. 20
Sec. 17
Sec. 16
Sec. 9
Sec. 10
Sec. 4
Sec. 2
Sec. 3
TP17S, R56E, M.D.M.
TP16S, R56E, M.D.M.
SEC. COR.
1/4 COR.
C.C. SEC. COR.
S.C. SEC. COR.
4th STANDARD PARALLEL S.
END OF COMPLETED DITCH
STONE NO MARKS
POINT FOR SEC. COR.
SEC. COR. "SMITH'S CORNFIELD"
to point for sec. cor.
N

2123

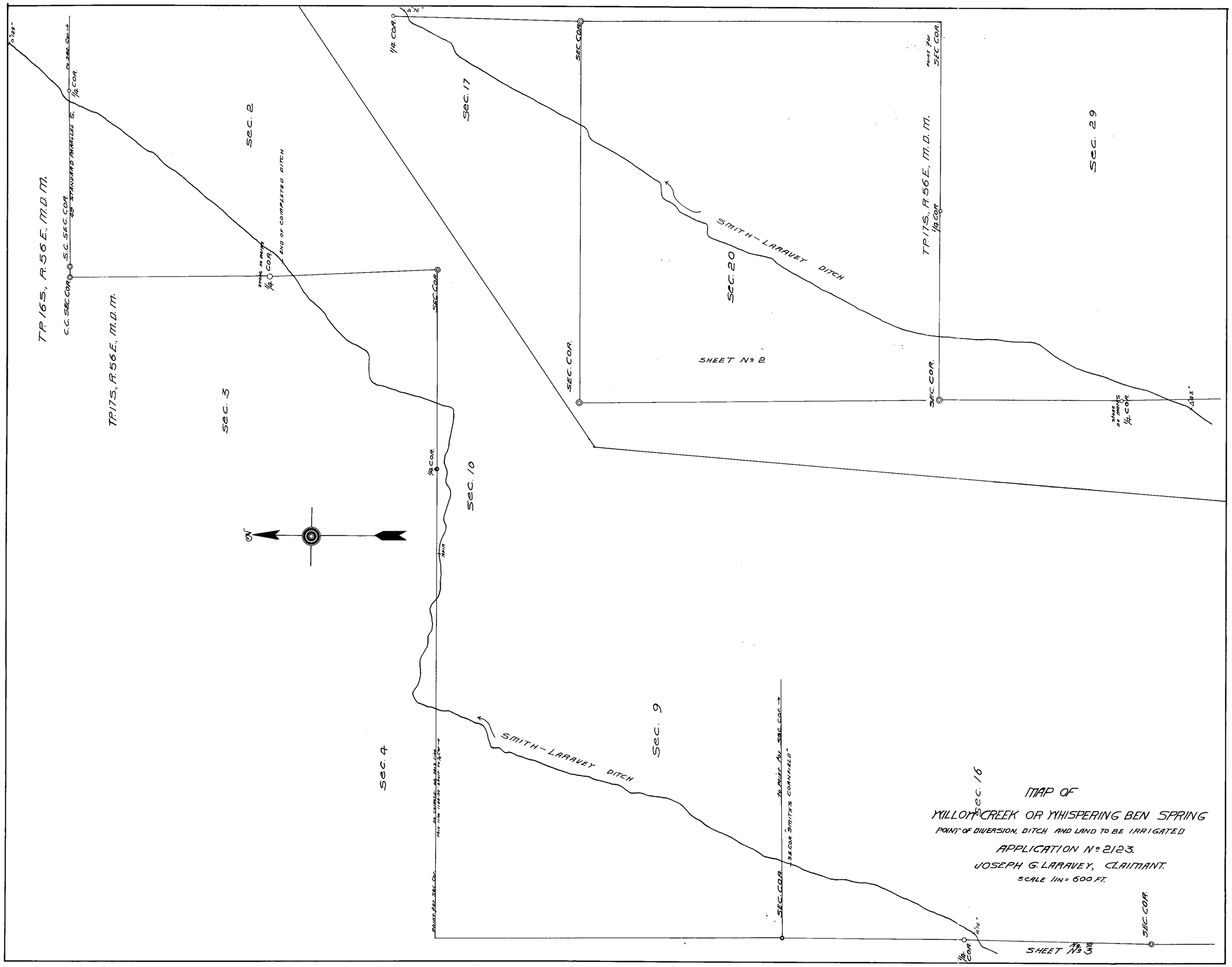
MAP OF
WILLOW CREEK OR WHISPERING BEN SPRING
POINT OF DIVERSION, DITCH AND LAND TO BE IRRIGATED
APPLICATION No 2123.
JOSEPH G. LARAVEY, CLAIMANT.
SCALE 1IN = 600 FT.
SMITH-LARAVEY DITCH
SHEET No 2
SHEET No 3
TP. 16 S., R. 56 E., M.D.M.
TP. 17 S., R. 56 E., M.D.M.
SEC. 2
SEC. 3
SEC. 4
SEC. 9
SEC. 10
SEC. 16
SEC. 17
SEC. 20
SEC. 29
SEC. COR.
1/4 COR.
S.C. SEC. COR.
C.C. SEC. COR.
40" STANDARD PARALLEL S.
END OF COMPLETED DITCH
POINT FOR SEC. COR.
POINT FOR SEC. COR. "SMITH'S CORNFIELD"
N

2123

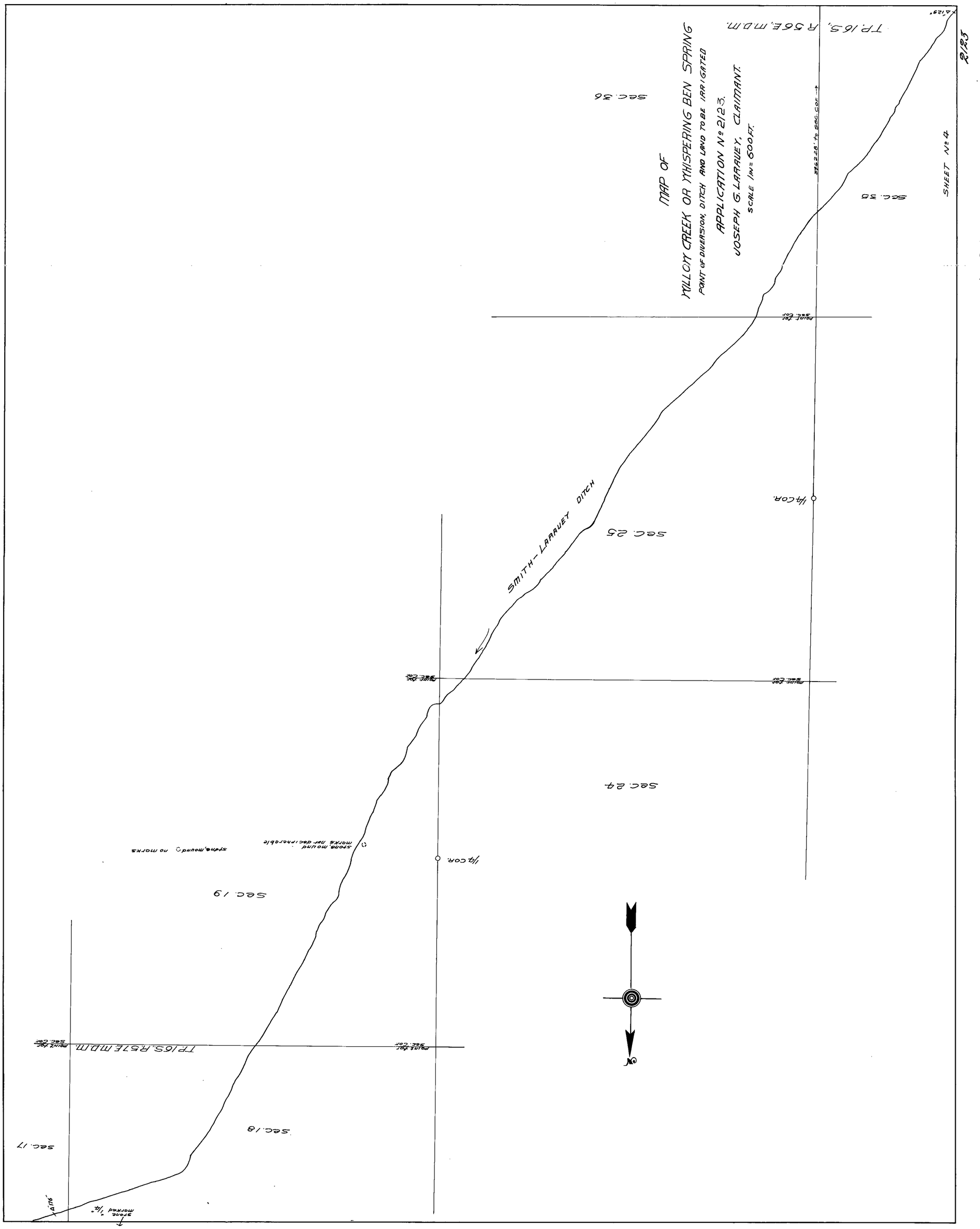
MAP OF
YELLOW CREEK OR WHISPERING BEN SPRING
POINT OF DIVERSION, DITCH AND LAND TO BE IRRIGATED
APPLICATION No 2123.
JOSEPH G. LARAUEY, CLAIMANT.
SCALE 1IN = 600 FT.
SHEET No 4
2123
TP. 16 S., R. 56 E., M.D.M.
SEC. 36
SEC. 35
SEC. 25
SEC. 24
SEC. 19
SEC. 18
SEC. 17
SMITH-LARAUEY DITCH
1/4 COR.
1/4 COR.
TP. 16 S., R. 57 E. M.D.M.
Point for Sec. Cor.
Stone, mound, marks not decipherable
Stone, mound, no marks
Stone marked 1/4"

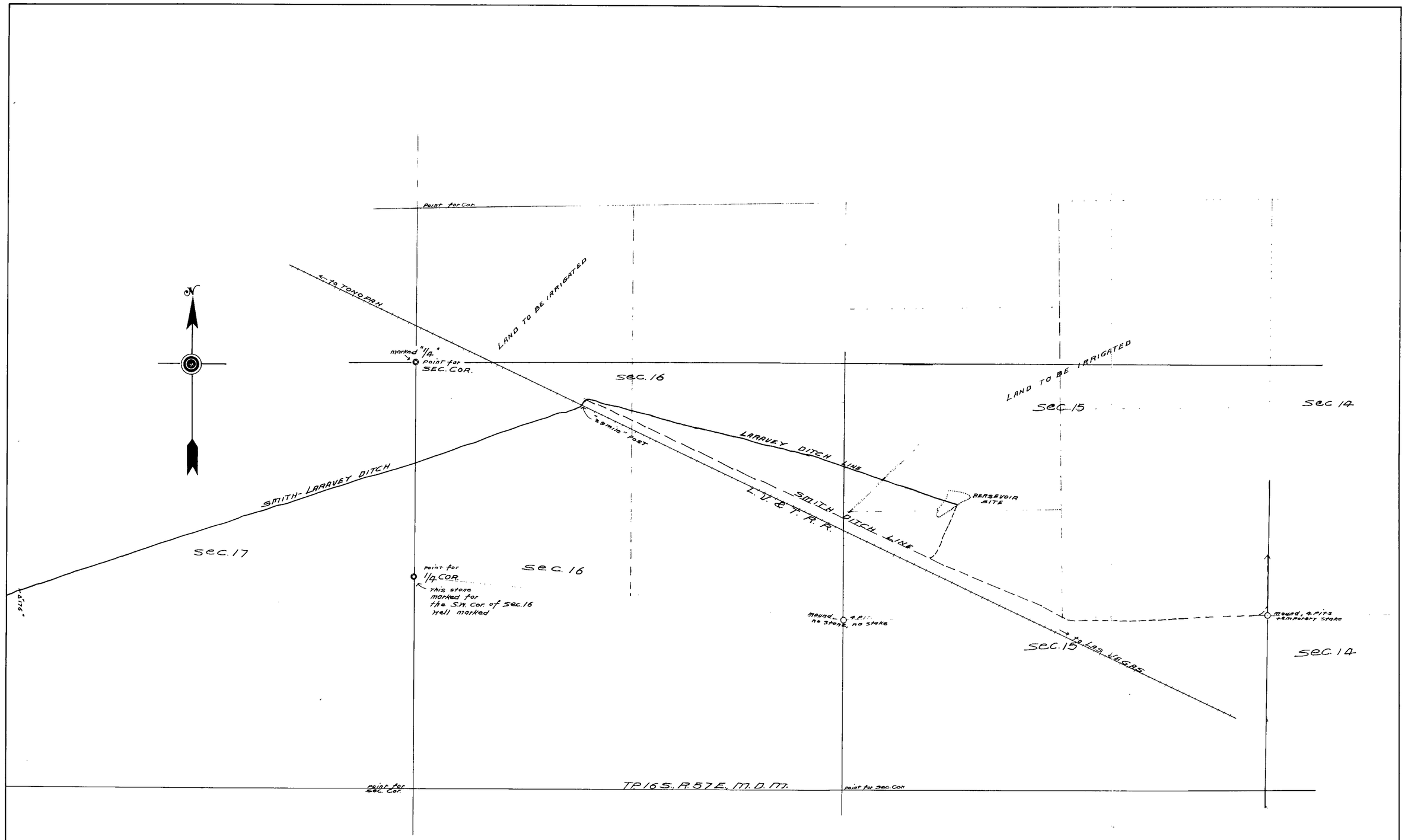

MAP OF

MILLON CREEK OR WHISPERING BEN SPRING

POINT OF DIVERSION, DITCH AND LAND TO BE IRRIGATED

APPLICATION № 2123.

JOSEPH G. LARRAVEY, CLAIMANT.

SCALE 1 IN = 600 FT.

SHEET 5

2123