MAP SHOWING SYSTEM OF IRRIGATION

SERIAL No. 2085.

SOURCE OF WATER SUPPLY SUN CREEK.

Township No. 44 North, Range No. 60 East, M.D.M.

FRANK H. RUSSELL, APPLICANT.

Scale: 600 feet to the inch.

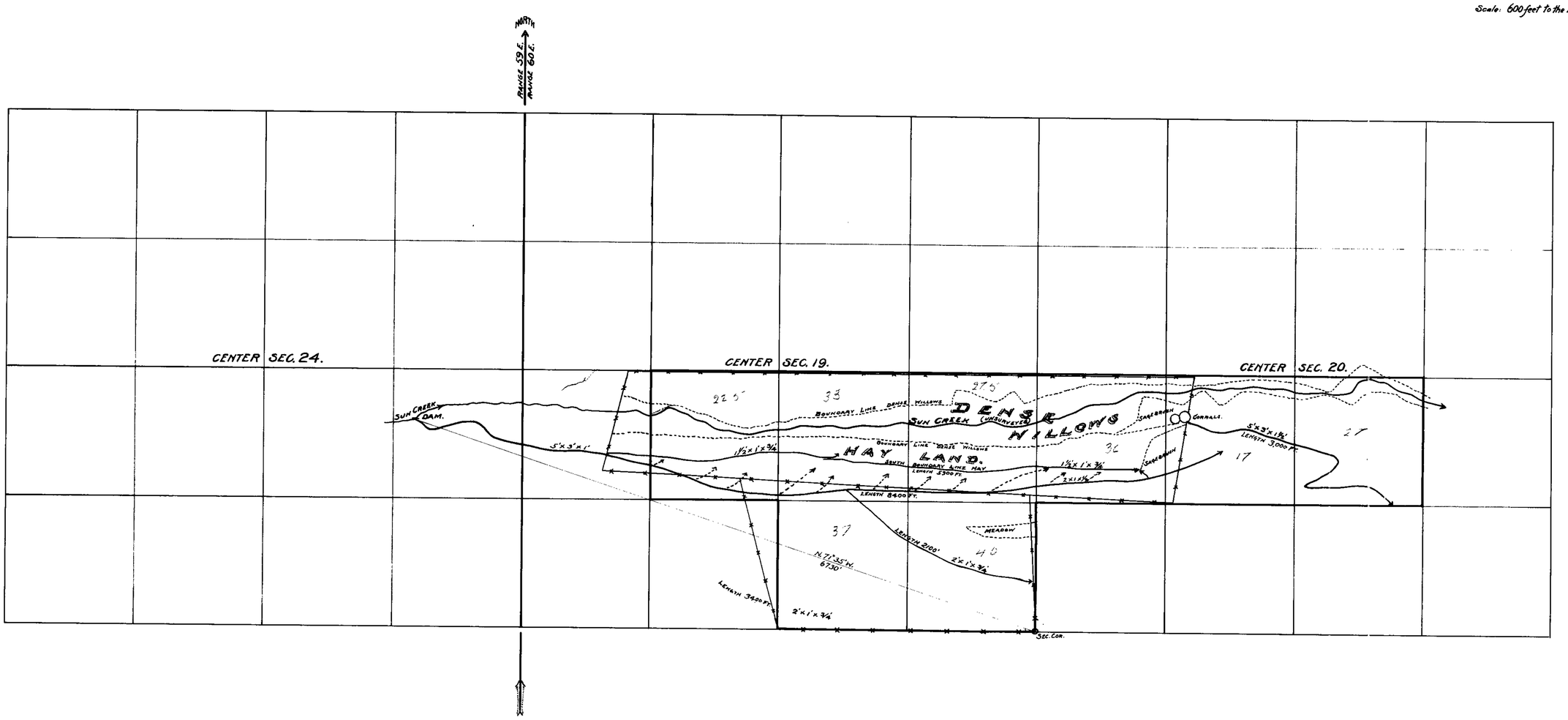

STATE OF NEVADA, } SS.
COUNTY OF ELKO.

F.H. RUSSELL, being first duly sworn deposes and says that the above map is a true and accurate plat of the system of irrigation from SERIAL No 2085, as taken from the field notes of a survey made by him, completed on the 11th day of July, 1912.

F.H. Russell
Surveyor.

Subscribed and sworn to before me this 24th day of July, 1912.

Notary Public, in and for Elko County, Nevada.

2085

Sec.	Subdivision	Township	Range	Cultivated Area	Description of Culture	Date of First Culture
19	SW¼SE¼	44 N	60 E	7.82	Clear Pasture	
	✓	✓	✓	4.07	Sage ✓	
	NE¼SE¼	✓	✓	8.19	✓ ✓	
	✓	✓	✓	8.98	Clear Pasture	
20	NW¼SW¼	✓	✓	12.90	✓ ✓	
✓	✓	✓	✓	5.27	Sage Pasture	
✓	NE¼SW¼	✓	✓	0.42	✓ ✓	
✓	✓	✓	✓	5.34	Clear Pasture	
		Total		53.00		

NE¼

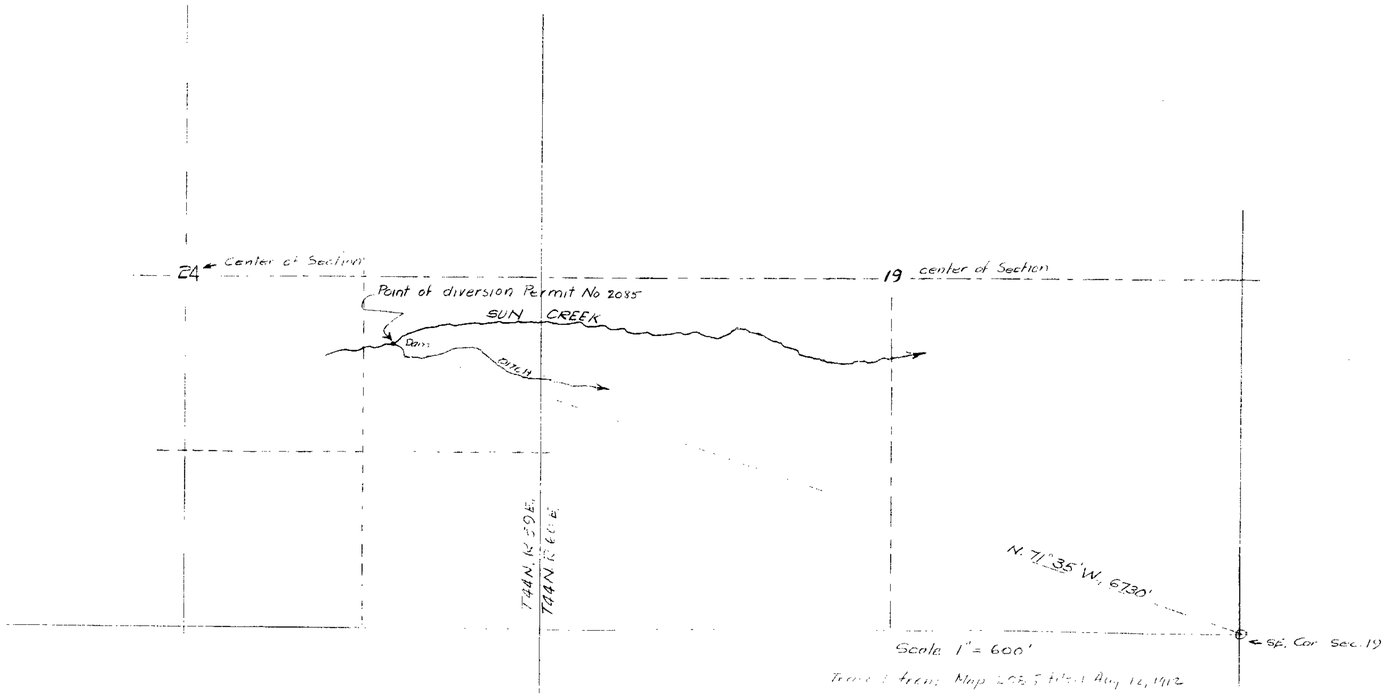

N

STATE OF NEVADA }ss
County of Elko

I, J. L. Vandiver, being first duly sworn depose and say that this map has been correctly drawn to the designated scale from field notes and maps made by me between June 25 and July 7 1951, surveys and maps made by John E. Hayes between August 20 1951 and Apr. 1 1952 under direction and supervision of W. H. Settlemeyer; that it truly and correctly represents the location and extent of the works used to divert water from SUN CREEK in Elko County by Walter M. Gilmer for irrigation purposes under application No. 2085. That the point of diversion, the location, size and grades of the diverting channel, location and description of all measureing devices the location and extent of lands owned or controlled by the applicant upon which water applied for under application No 2085 is used, together with the area and kind of culture in each 40 acre subdivision, and the location and names of all other works or streams which are crossed by or connected with said works are fully and correctly designated thereon.

J. L. Vandiver
State Water Right Surveyor. R.E. No. 28

Subscribed and sworn to before me this 21st day of April 1953.

E. Ballschweiler
Notary Public in and for Elko County Nevada

T. 44 N. R. 60 E. M.D.B. & M.

This map conforms with the terms of the Salmon River Settlement Agreement dated May 20, 1952.

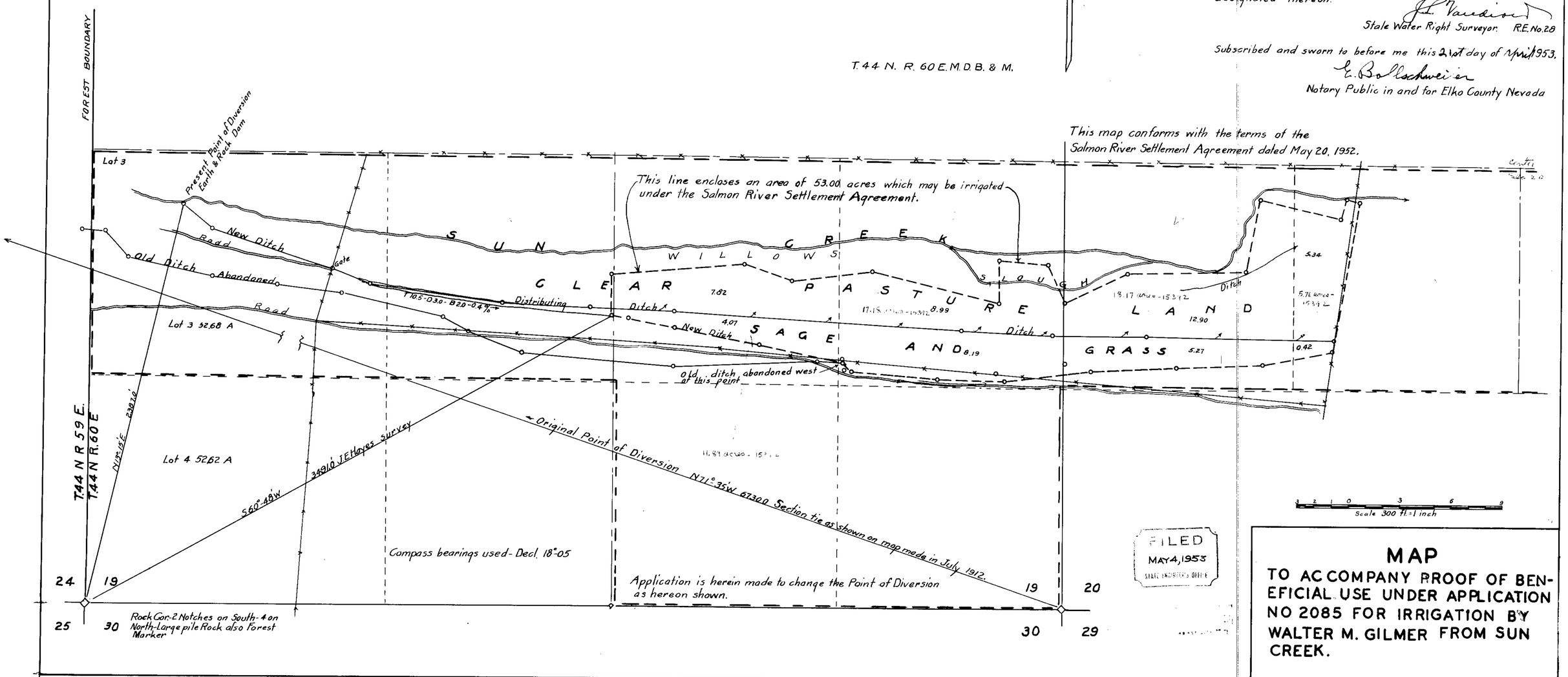

FILED
MAY 4, 1953
STATE ENGINEER'S OFFICE

MAP

TO ACCOMPANY PROOF OF BENEFICIAL USE UNDER APPLICATION NO 2085 FOR IRRIGATION BY WALTER M. GILMER FROM SUN CREEK.

15392 2085