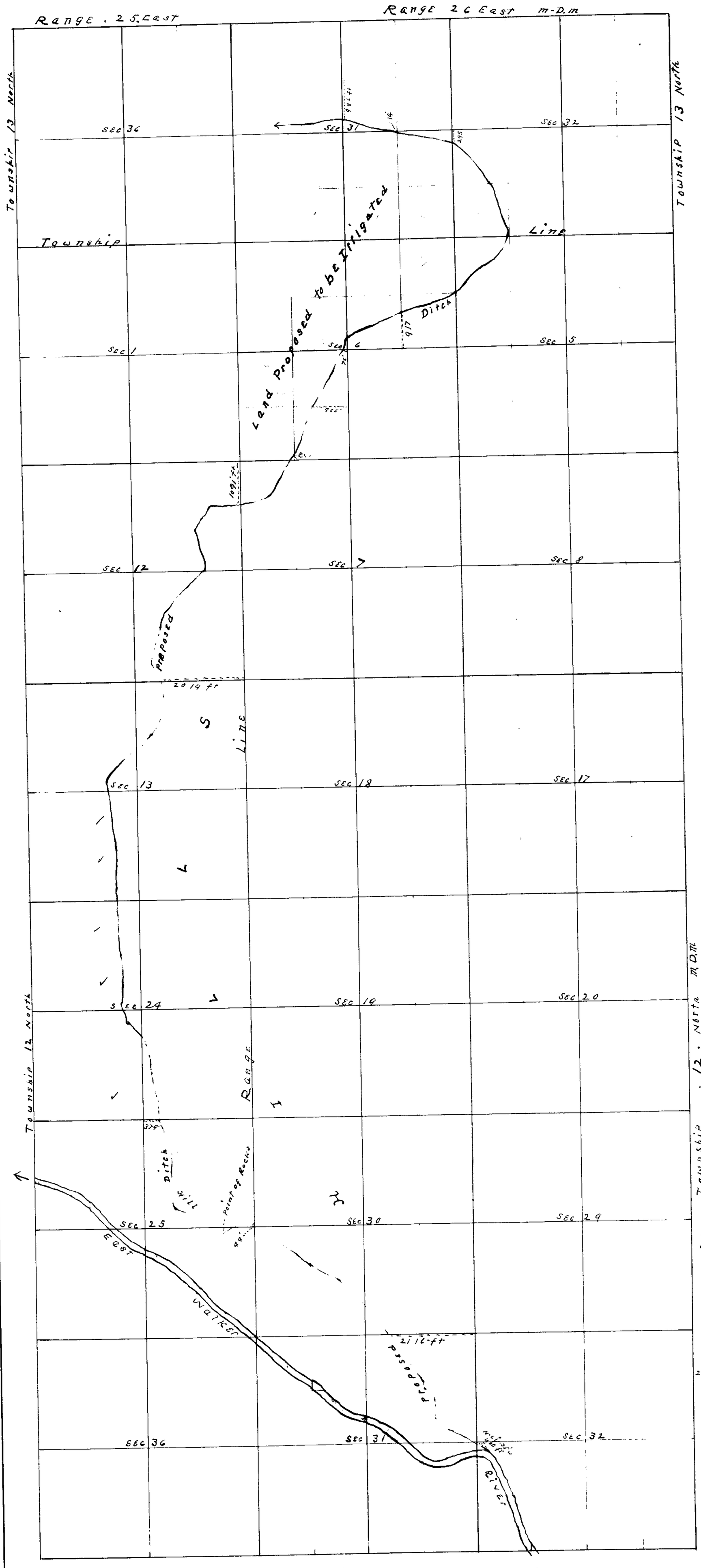

State of Nevada }
County of Lyon } ss

J. M. Houston, after first being duly sworn deposes and says: that He a surveyor and Civil Engineer; And in that Capacity he prepared the Annexed plat or map of said New proposed Ditch: from actual surveys in the field made by him and under his direction; And that the same is a true and correct map of said New proposed Ditch.

J. M. Houston

Subscribed and sworn to before me this 29th day of may AD 1911

Notary Public

#2040

MAP of Proposed Ditch By D. J. Butler, Victor C. Benerd, C. Allum and M. Purcel.
Grade of one foot in 1000 feet for the first 13000 feet - the bellance one foot fall in 1671 feet
scale 4 inches to one mile - Ditch to be 4 ft. in Bottom - 7 ft on top. water 1½ feet deep

2040

2040

DITCH	WIDTH	DEPTH	SLOPE	CAPAITY
HIGHLINE	12	2.5	.0007	40 SEC. FT.
No 1	4.5	2.0	"	15
2	2.5	1.0	"	5
3	4.0	2.0	"	15
4	1.0	1.0	"	5
5	2.5	1.0	"	5
6	2.5	1.0	"	5
7	3.0	1.5	.0050	15
8	3.0	1.0	.0007	6
9	2.0	1.0	"	4
10	2.0	1.0	"	4
11	3.0	1.5	.0050	15
12	2.0	1.0	.0020	6
13	2.5	1.0	.0010	4

SEC.	SUBDIV.	T.P.	R.N.	CULT. ACR.	DESCRIP. OF CULTURE	DATE OF 1ST. CULTURE
6	SW⁴NW⁴	12N	26E	40.00	ALFALFA	
6	NW⁴SW⁴	"	"	40.00	"	
6	NE⁴SW⁴	"	"	25.20	"	
6	SW⁴SW⁴	"	"	24.37	"	
6	" "	"	"	9.13	GRAIN	
6	SE⁴SW⁴	"	"	8.26	ALFALFA	
7	NW⁴NW⁴	"	"	1.77	"	
7	" "	"	"	6.80	GRAIN	
7	NE⁴NW⁴	"	"	.88	ALFALFA	
7	" "	"	"	.15	GRAIN	

156.56

DETACHED SECTION SHOWING-

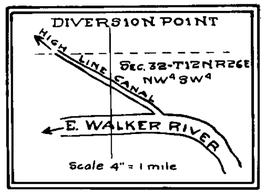

I, Geo. W. Malone, being first duly sworn, depose and say that the above map is a true and accurate plat of lands irrigated by V. C. Bernard, as taken from the field notes of a survey made by me, completed on the first day of November - 1920

That the map and survey were made at the instance of V. C. Bernard, owner of said lands, and that it truly represents the irrigated lands of said V. C. Bernard.

Geo W Malone
SURVEYOR.

Subscribed and sworn to before me this 8th. day of April - 1922

Louis W. Traverle
Notary Public in and for Lyon County, Nevada

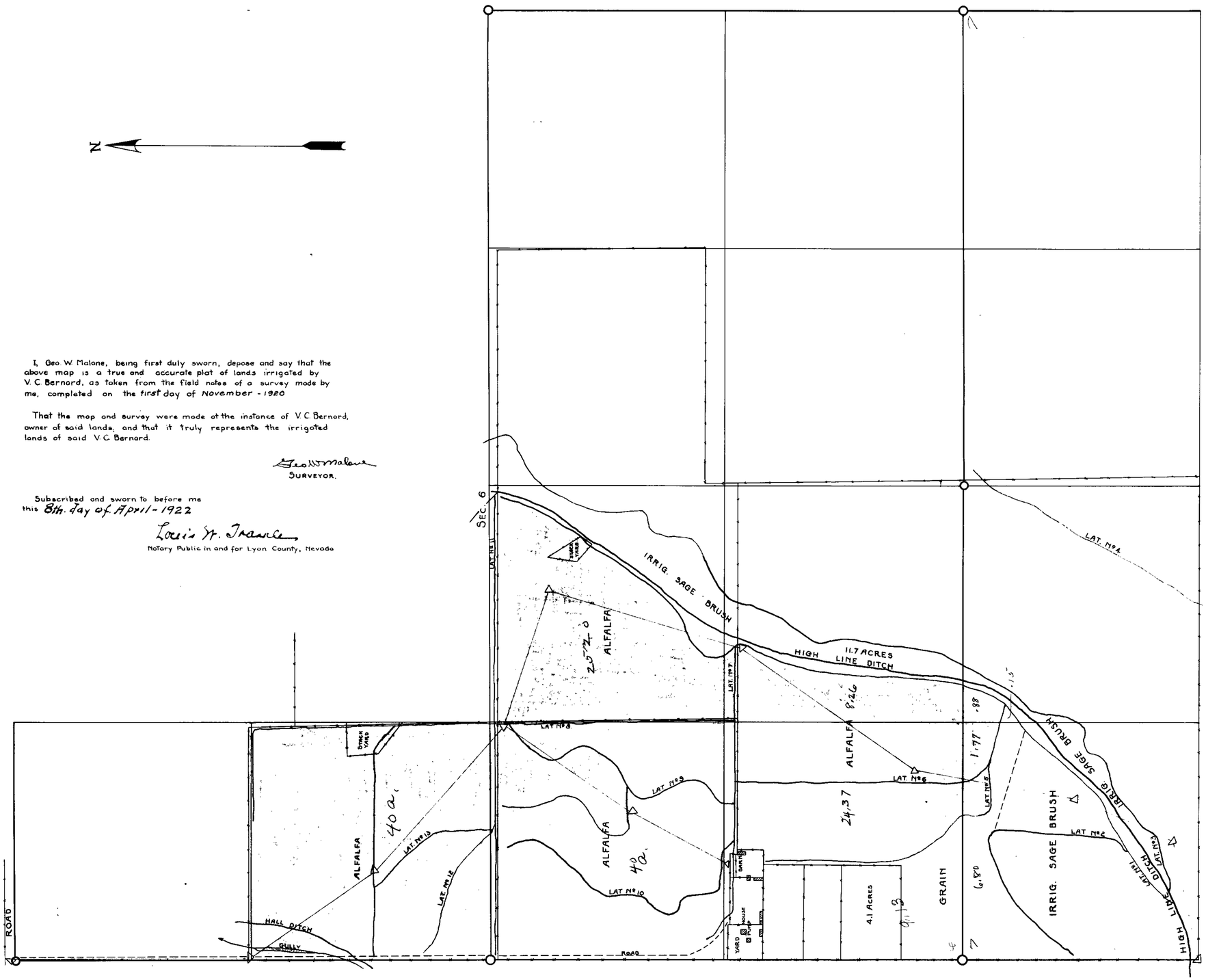

Isabel Bernard 2/23-29

1801 Issued April 13, 1932.

FILED
Feb 23, 1929

MAP
OF
IRRIGATED LAND
OWNED BY
V.C.-IF BERNARD
WALKER RIVER-NEVADA
Scale-1"=300'

KING & MALONE
CIVIL ENGINEERS
Reno-Yerington-Nev.

2040

SEC.	SUBDIV.	TOWN-SHIP	RANGE	CULTIVATED ACREAGE	CLASS OF CULTURE	DATE FIRST CULTURE
32	SW¼ SW¼	13 N	26 E	5.93	GRAIN	
"	"	"	"	27.73	ALFALFA	
"	"	"	"	2.43	YARD & CORRAL	
31	SE¼ SE¼	"	"	18.57	GRAIN LAND	
"	"	"	"	10.65	ALFALFA	
"	"	"	"	9.79	GRAIN	
	TOTAL	IRRIGATED AC.		75.00		
31	NE¼ SE¼	13 N	26 E	38.16	SAGEBRUSH	
32	NW¼ SW¼	"	"	26.21	"	
	TOTAL	SAGEBRUSH AC.		64.37	UNDER H.L.C.	

DITCH	WIDTH	DEPTH	SLOPE	CAPACITY
H.L. CANAL	8.0 FEET	20 FEET	.0007	25.0 SEC. FT.
No. 1	2.5 "	1.5 "	"	6.0 " "
" 2	" "	" "	"	" " "
" 3	" "	" "	"	" " "
" 4	" "	" "	"	" " "
" 5	" "	" "	"	" " "

DETACHED SECTION SHOWING -

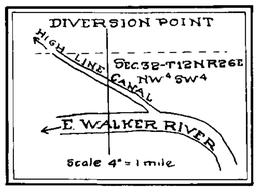



State of Nevada
County of Lyon---

I, Geo. W. Malone, being first duly sworn, depose and say that the above map is a true and accurate plat of the lands irrigated by Ray Catterson, taken from the field notes of a survey made by me, completed on the 16th of October 1920

That the map and survey were made at the instance of Ray Catterson, owner of said lands, and that it truly represents the irrigated lands of Ray Catterson.

Geo W Malone
SURVEYOR.

Subscribed and sworn to before me,
This 27th day March 1922 Alice J. Guild
Notary Public, in and for
LYON County Nevada

1804 April 13, 1932.

MAP
SHOWING
IRRIGATED LAND & DIVERSION WORKS
OF
RAY CATTERSON
APPLICATION No
WATER SOURCE-EAST WALKER RIVER
Scale 1" = 200

May 27, 1929

2040