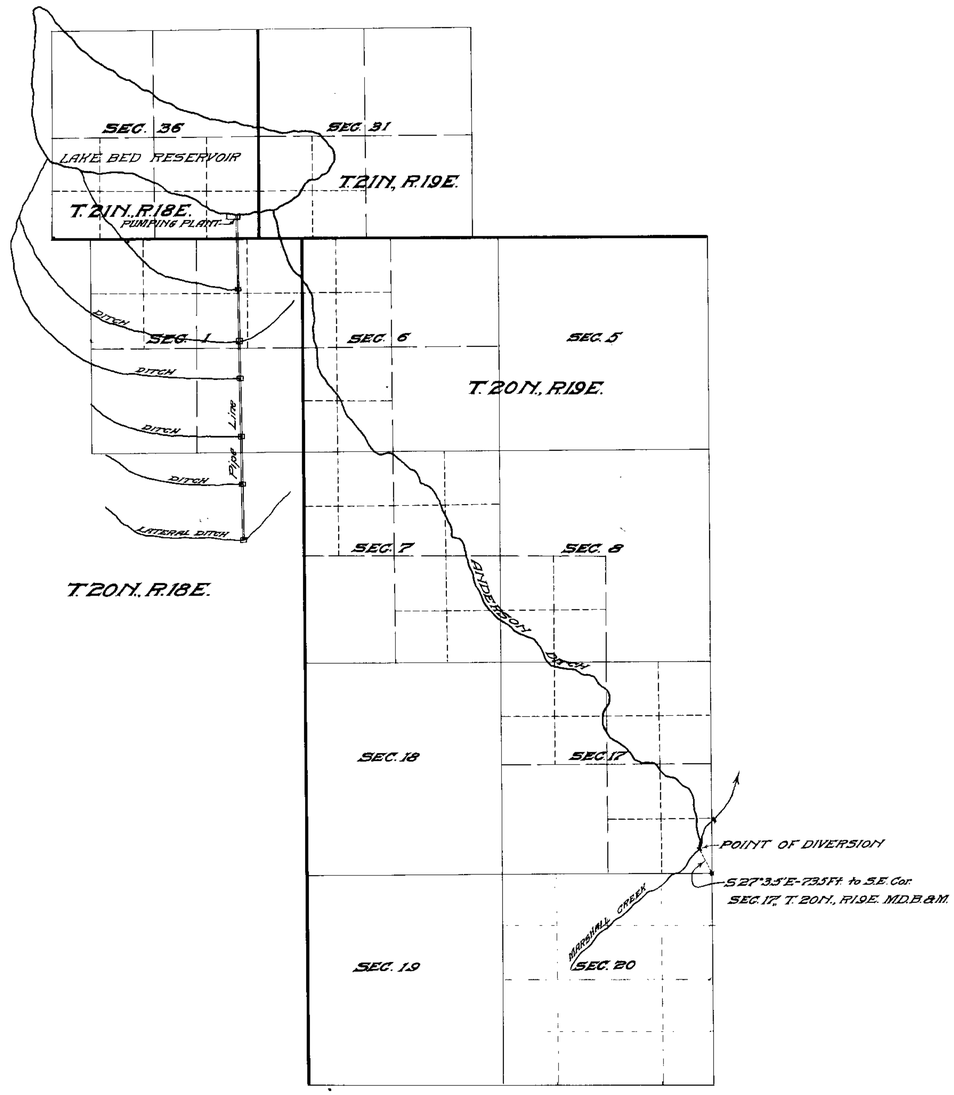

CERTIFICATE

STATE OF NEVADA }
COUNTY OF WASHOE } ss:

I, Charles R. Reeves, of Reno, Washoe County, State of Nevada, hereby certify that the above map is a true and accurate plat of the irrigation and pumping plant as taken from the field notes of the survey, made under my supervision, between the first day of October, 1911 and the 26th. day of December, 1911, and at the instance of Henry Anderson that it represents works described in Application No. 2008, together with locations of streams and ditches in the immediate vicinity.

Charles R. Reeves
Surveyor.

Under #2008

Under #2240-2241

Placed in file under 2240 2241 2008

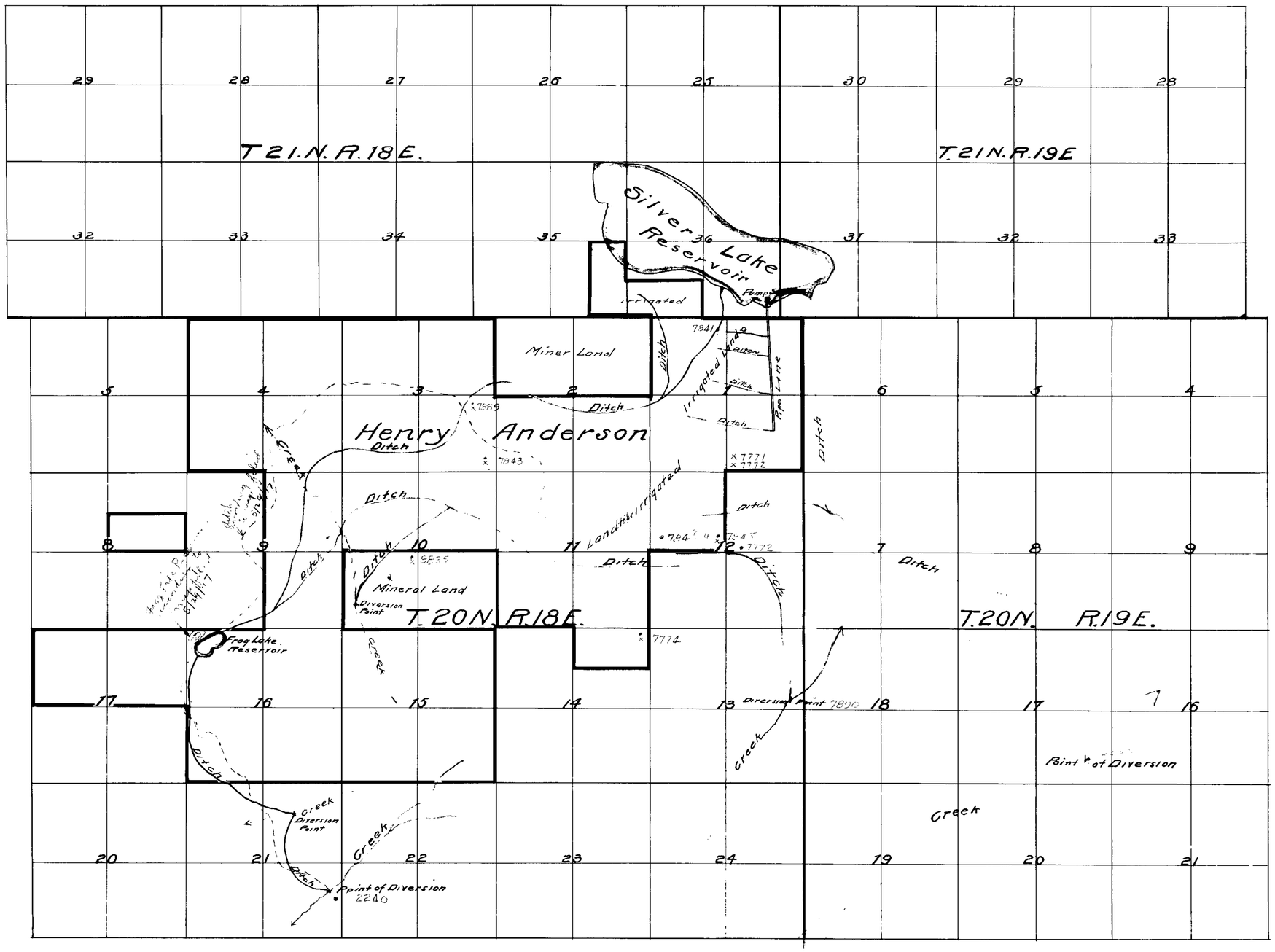

MAP
SHOWING
LOCATION of DITCHES
UNDER
Application № 2008-2240-2241

Placed in file under → (2008) 2240-2241

Amended Map
Showing Location of Ditches Under Applications Nos. 2008-2240-2241

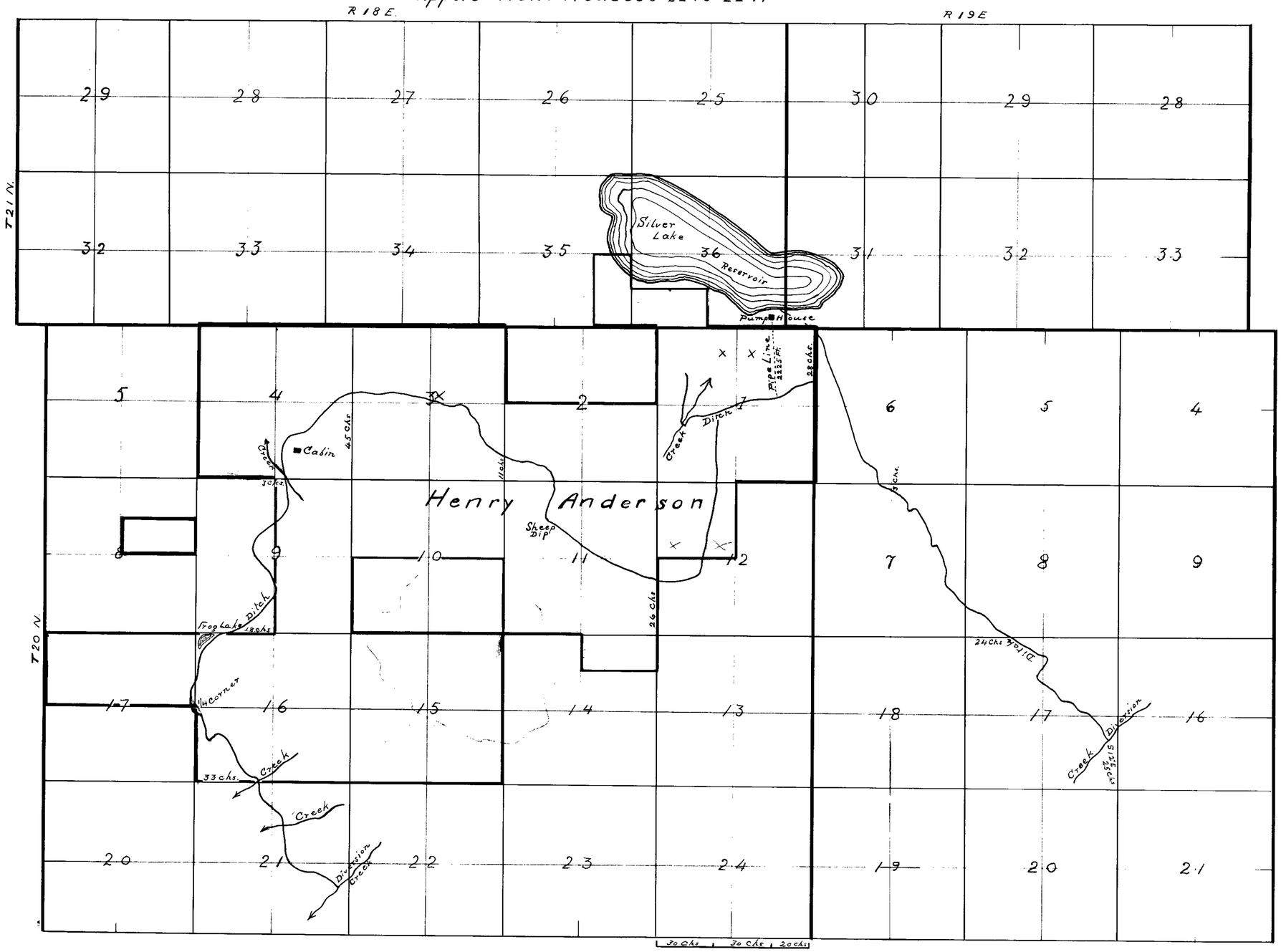

#2008
503 Bk. 4 3-1-21.
for 1.2163 c.f.s.

#2240
504 Bk. 4 3-1-21.
for 0.0078 c.f.s.

#2241
505 Bk. 4 3-1-21
for 0.0088

May 7, 1917

Placed in file under 2008 2240-2241