Section	Sub-Division	Township	Range	Cultivated Acreage	Description of Culture	Date of First Culture
8	S.E.¼ of S.W.¼	19 North	63 East			
17	E.½ of N.W.¼	19 North	63 East			
17	S.W.¼ of N.W.¼	19 North	63 East			

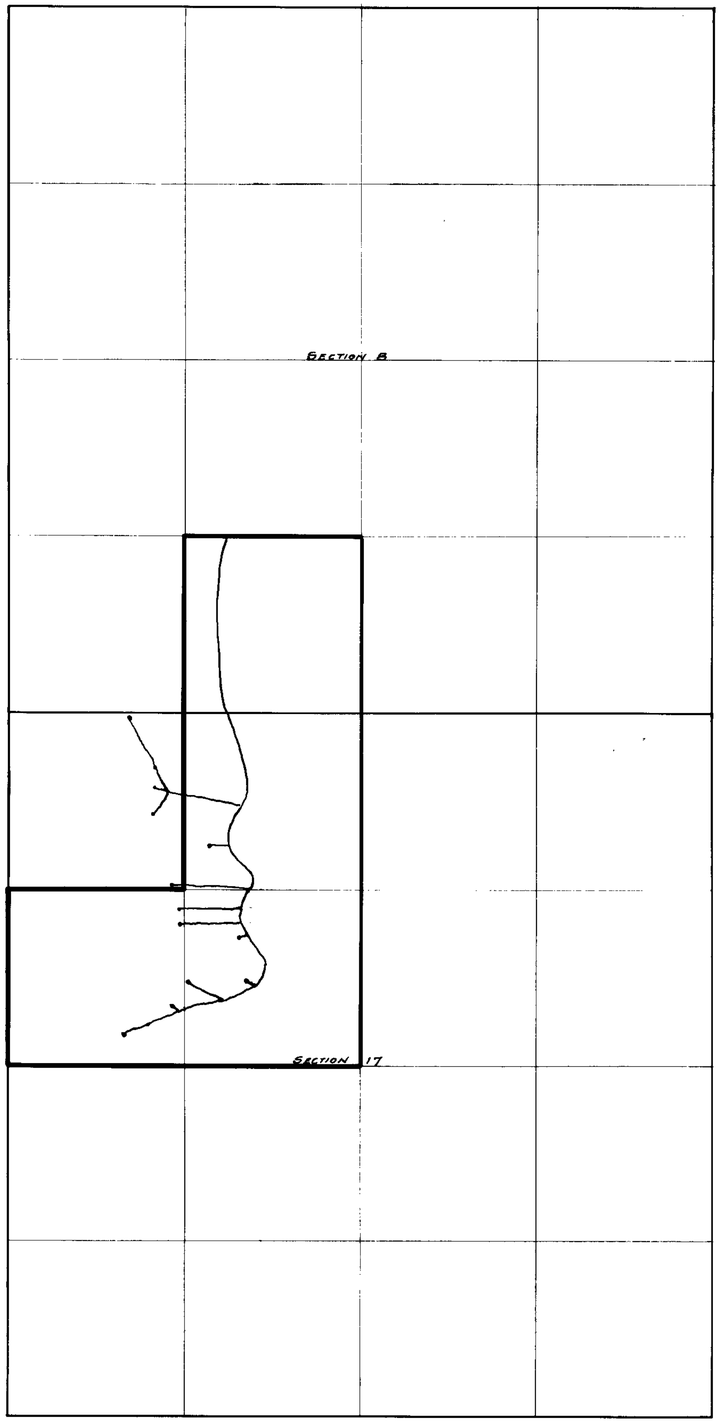

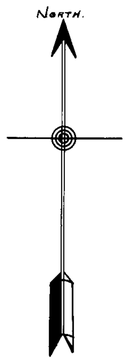

State of Nevada
County of White Pine } S.S.

W.C. Bradley Being first duly sworn, deposes and says that the above map is a true and accurate plat of the lands irrigated by Buto Springs and tributaries, as taken from the field notes of a survey made by me, completed on the 20th day of January, 1912.

That the map and survey were made at the instance of John C. Buto, owner of said lands, and that it truely represents the irrigated lands of said John C. Buto.

W.C. Bradley
Surveyor

Subscribed and sworn to before me this 9th day of April 1912

R.W. Bagwill
Notary Public in & for White Pine County Nevada

Buto Springs
and
Tributaries.

John C. Buto

Scale 1" = 600 ft.

April 5 1912

2006

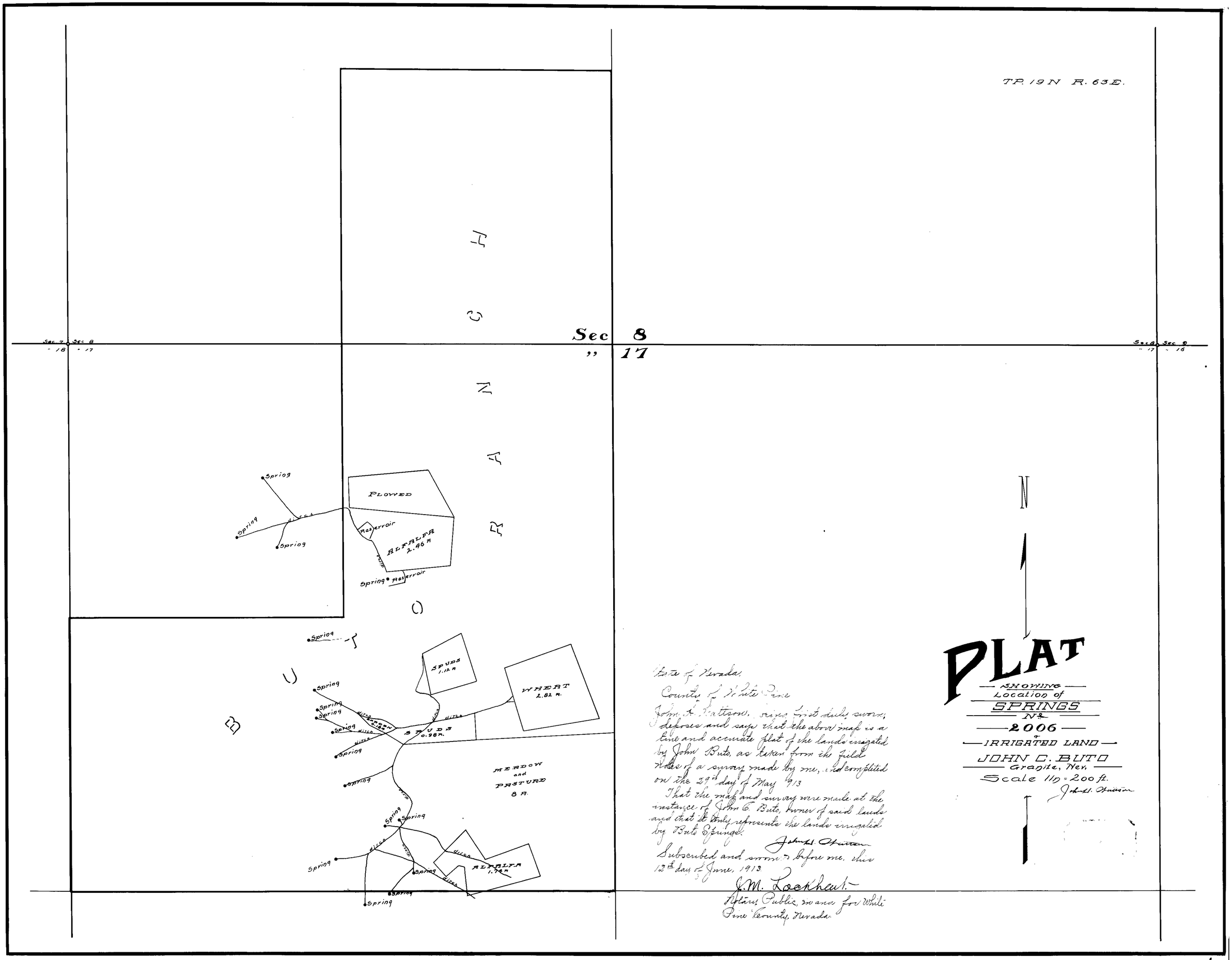

State of Nevada,
County of White Pine

John T. Mattson, being first duly sworn, deposes and says that the above map is a true and accurate plat of the lands irrigated by John Buto, as taken from the field notes of a survey made by me, and completed on the 29th day of May 1913

That the map and survey were made at the instance of John C. Buto, owner of said lands and that it truly represents the lands irrigated by Buto Springs.

John T. Mattson

Subscribed and sworn to before me, this 12th day of June, 1913.

J. M. Lockhart
Notary Public, in and for White Pine County, Nevada.

PLAT

SHOWING
Location of
SPRINGS
No
2006
of
IRRIGATED LAND
JOHN C. BUTO
Granite, Nev.
Scale 1 in = 200 ft.

John T. Mattson

2006