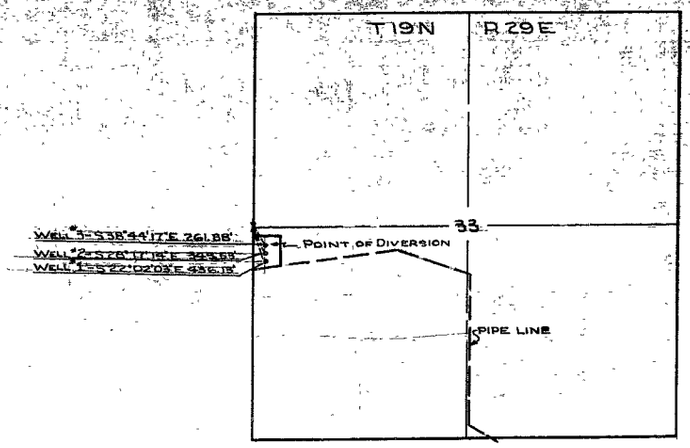

LOCATION MAP

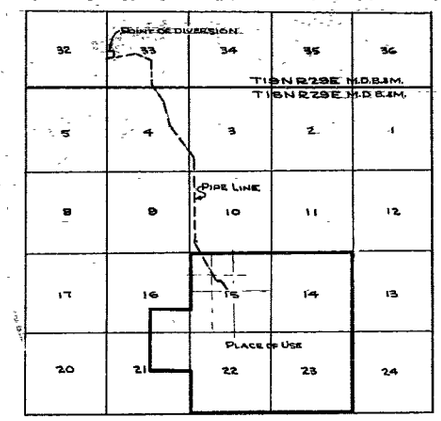

SCALE 1" = 1 MILE

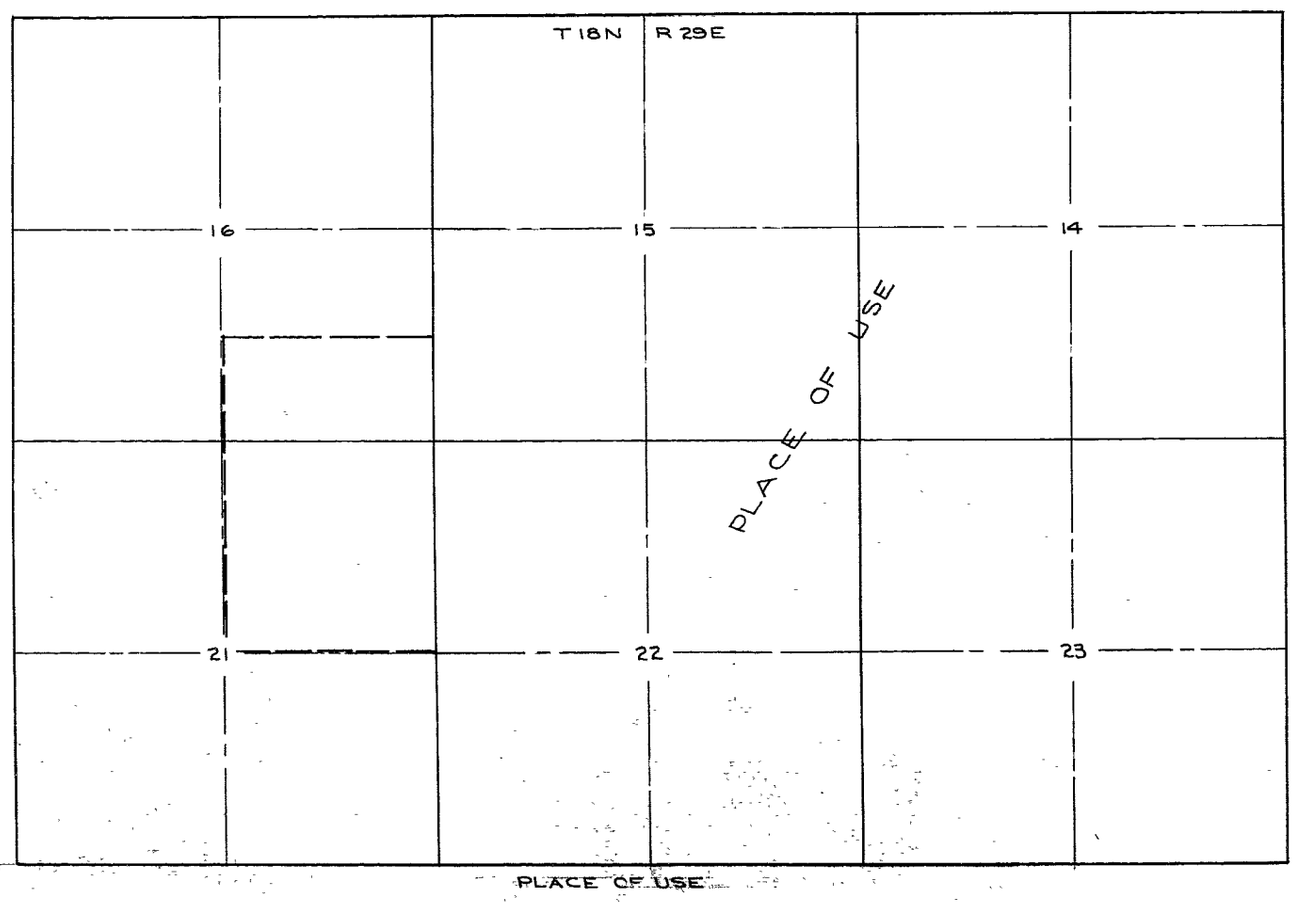

STATE OF NEVADA } S.S.
COUNTY OF WASHOE }

I Peter G. Guisti, being first duly sworn, depose and say that this map, consisting of one sheet, has been correctly drawn to the designated scale from field notes of a survey made under my direction between Feb. 8 and Mar 15, 1961; that it truly and correctly represents the location of Well #1, Well #2, and Well #3 and to be used by United States of America acting through and by the Dept. of Navy Washington D.C. for military purposes, that the said wells are located in the NW ¼ of the SW ¼ of Section 33, T19N-R29E, M.D.B.&M.

Peter G. Guisti
STATE WATER RIGHT SURVEYOR

Subscribed and sworn to before me this 15th day of May 1961.
Notary public in and for the County of Washoe, State of Nevada
My commission expires Feb 28th 1964

Martha M. Merle

FILED
August 1, 1961
STATE ENGINEER'S OFFICE

STATE ENGINEER
1961 AUG 1 AM 10 47

MAP TO ACCOMPANY
APPLICATION TO APPROPRIATE
UNDERGROUND WATER
FOR
WELL #1, WELL #2 AND WELL #3 FOR MILITARY
PURPOSES AT NAVAL AIR STATION, FALLON, NEVADA.
FILE # 19994
USE BY
UNITED STATES OF AMERICA ACTING
THROUGH AND BY THE DEPT. OF NAVY
WASHINGTON D.C.
SCALE 1" = 1000'
MAY 15, 1961

DPWD DRAWING NO.
C-56044
Y & D DRAWING NO.
716209

CERTIFICATE No. 5510 ISSUED April 12, 1963

19994