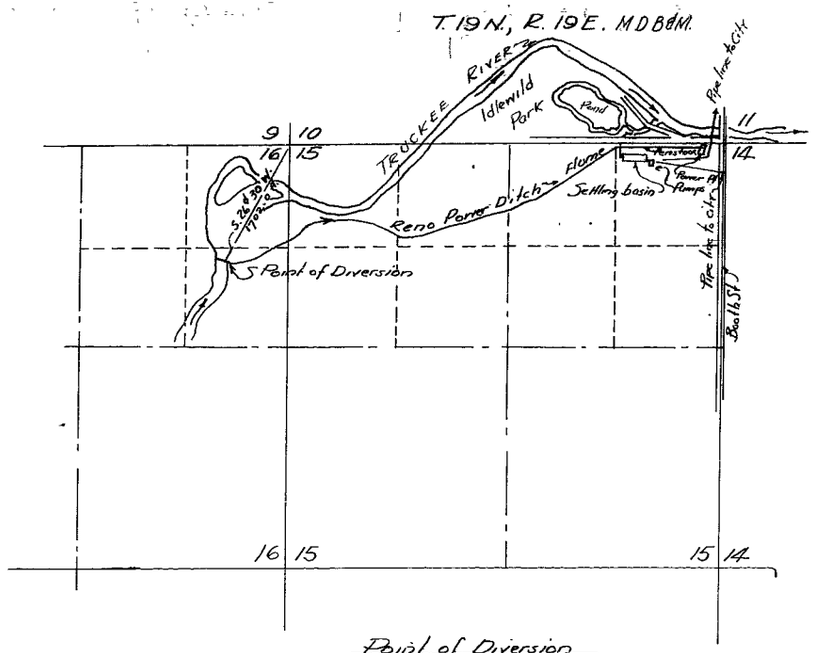

Point of Diversion
After transfer

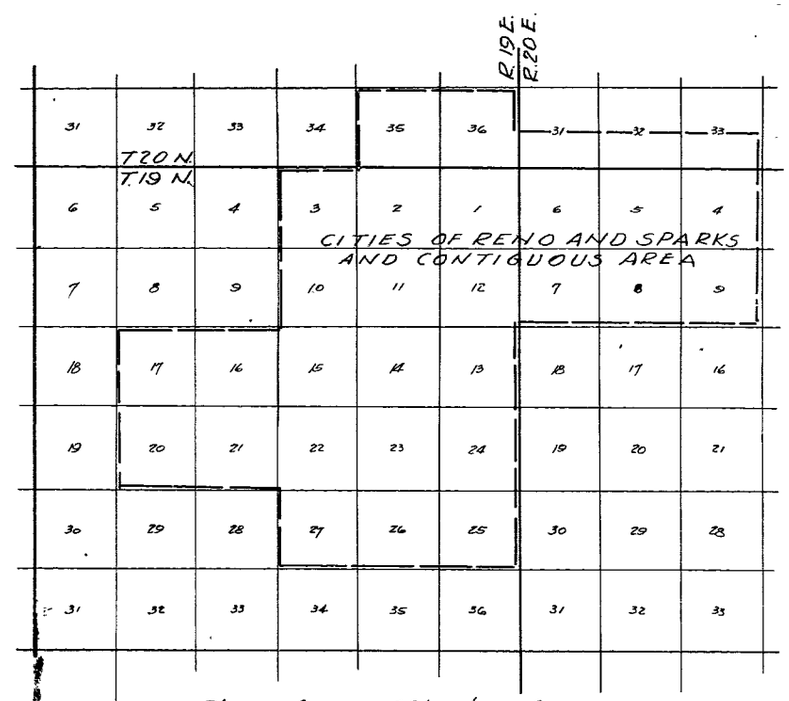

Place of use - After transfer

State of Nevada }ss
County of Washoe }
I, Robert S Leighton, being first duly sworn, depose and say that this map, consisting of one sheet, has been correctly drawn to the designated scale, from data available in the office of Sierra Pacific Power Company at Reno, Nevada that it truly represents the proposed changes in the point of diversion, and in the place and manner of use of waters from the Truckee River in Washoe County, Nevada, by Sierra Pacific Power Company

Robert S Leighton
State Water Right Surveyor

Subscribed and sworn to before me this 14TH day of JUNE 1961.

Cecil R. Kearns
Notary Public in and for Washoe County Nevada
My Commission Expires MARCH 4, 1964

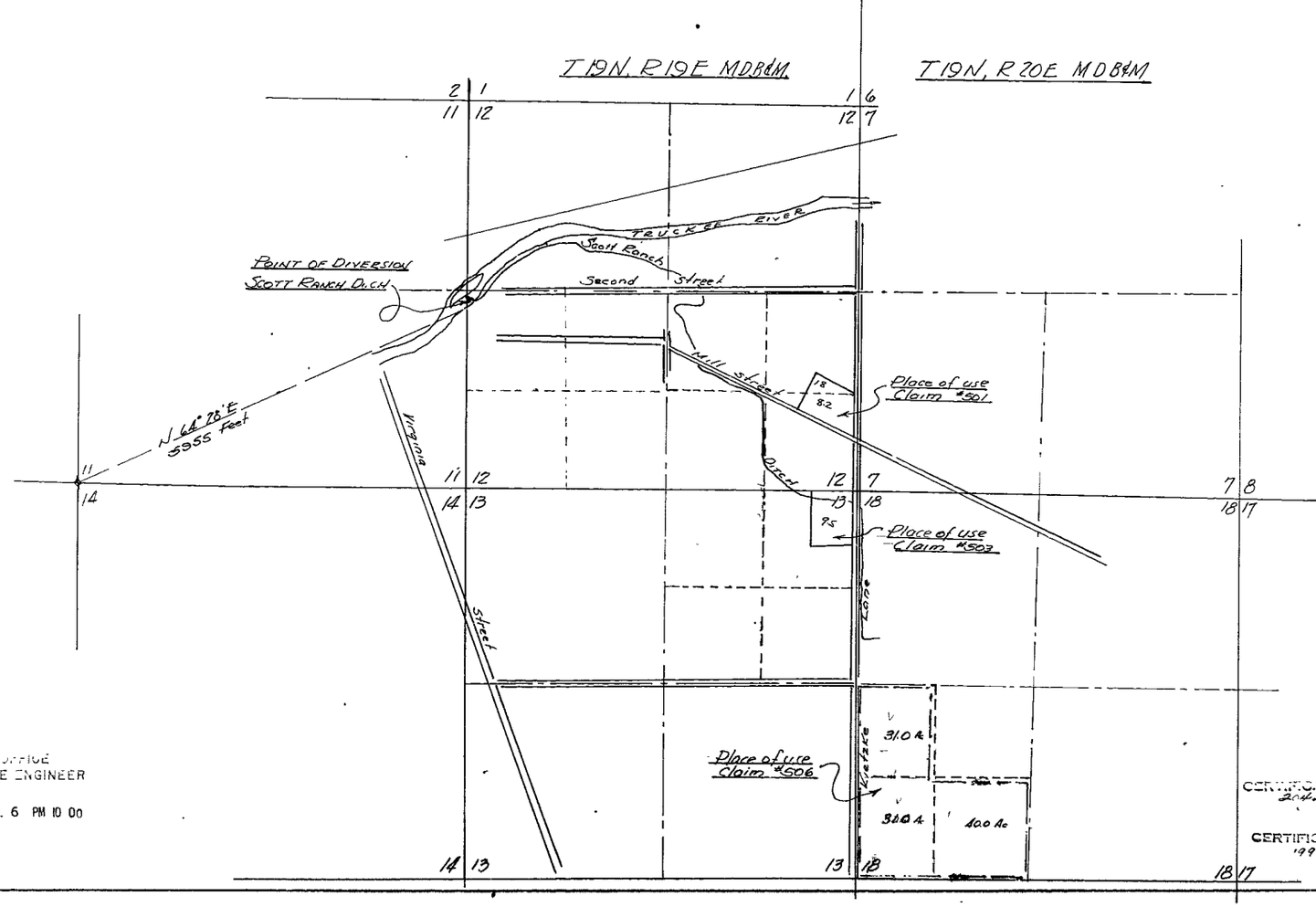

Scale - 1" = 1000'

FILED
July 6, 1961
STATE ENGINEER'S OFFICE

OFFICE
STATE ENGINEER

1961 JUL 6 PM 10 00

CERTIFICATE No. 5566 ISSUED
20425 6/20/63

CERTIFICATE No. 5586 ISSUED
19977 8/25/63

MAP
TO ACCOMPANY APPLICATION TO CHANGE POINT OF DIVERSION, PLACE OF USE, AND MANNER OF USE, FROM IRRIGATION TO MUNICIPAL, BY SIERRA PACIFIC POWER COMPANY, FOR WATERS OF THE TRUCKEE RIVER.

20425 19977