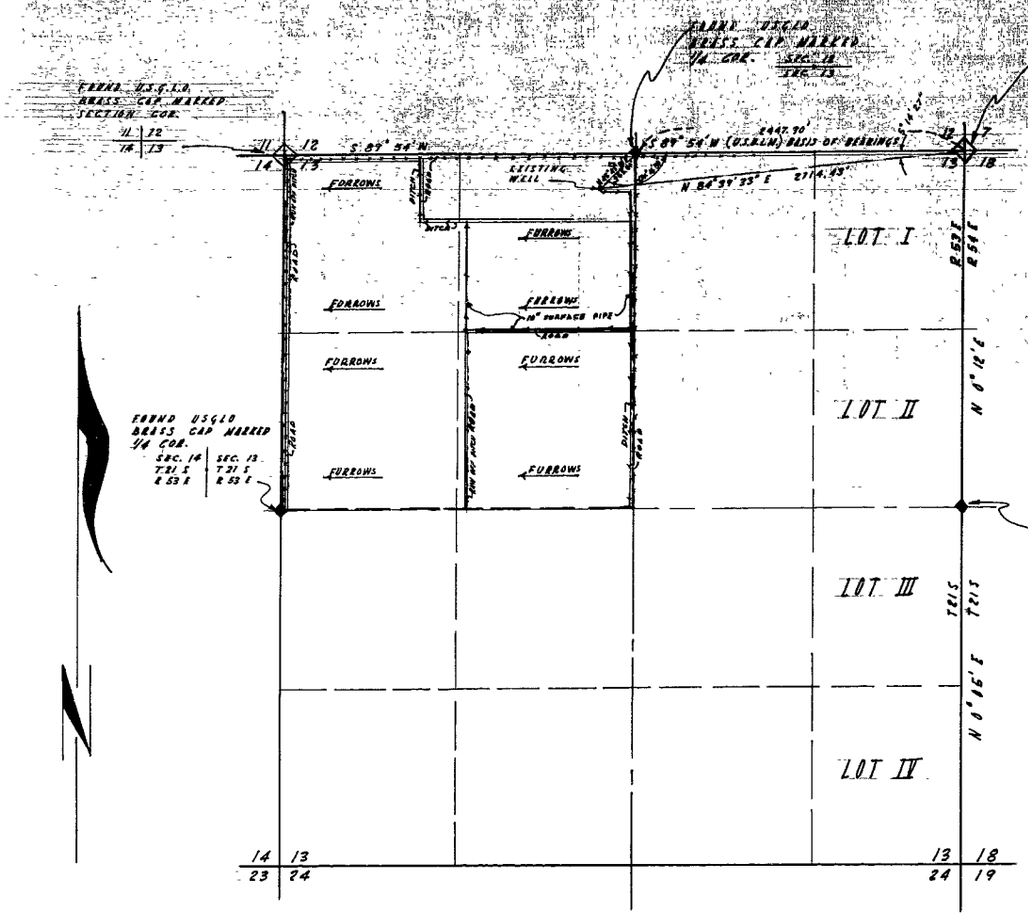

SECTION 13
T21 S, R 53 E, M.D.B. & M.
SCALE: 1" = 600'

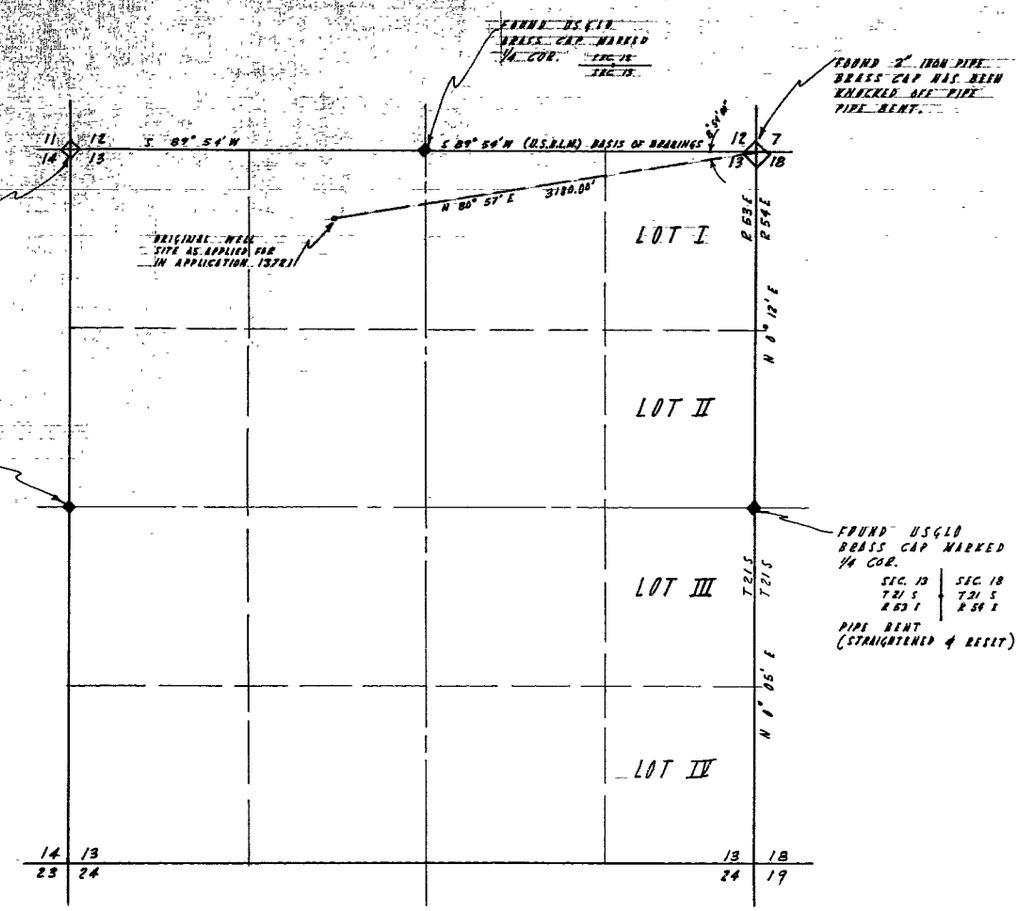

SECTION 13
T21 S, R 53 E, M.D.B. & M.
SCALE: 1" = 600.00'

STATE OF NEVADA }
COUNTY OF CLARK } S.S.

I, JACK K. LEAVITT, BEING FIRST DULY SWORN, DEPOSE AND SAY THAT THIS MAP, CONSISTING OF 1 SHEET, HAS BEEN CORRECTLY DRAWN TO THE DESIGNATED SCALE FROM FIELD NOTES OF A SURVEY MADE UNDER MY SUPERVISION AND DIRECTION, BETWEEN THE 27TH DAY OF APRIL, 1961 AND THE 28TH DAY OF APRIL, 1961; THAT IT TRULY AND CORRECTLY REPRESENTS THE LOCATION AND EXTENT OF THE WORKS USED TO DIVERT WATER FROM AN UNDERGROUND SOURCE IN PAHRUMP VALLEY BASIN, NYE COUNTY NEVADA BY TOM JAGGERS & EMMA JAGGERS FOR IRRIGATION AND DOMESTIC PURPOSES UNDER APPLICATION NO. 13721. THAT THE POINT OF DIVERSION, ORIGINALLY APPLIED FOR UNDER APPLICATION NO. 13721 AND THE POINT OF DIVERSION APPLIED FOR UNDER APPLICATION TO CHANGE THE POINT OF DIVERSION ARE BOTH CORRECTLY DESIGNATED HEREON. THE LOCATION, SIZE OF THE DIVERTING CHANNEL, LOCATION AND DESCRIPTION OF ALL MEASURING DEVICES, THE LOCATION & EXTENT OF LANDS OWNED OR CONTROLLED BY THE APPLICANT UPON WHICH WATER APPLIED FOR UNDER APPLICATION NO. 13721 IS USED AND THE LOCATION AND NAMES OF ALL OTHER WORKS OR STREAMS WHICH ARE CROSSED BY OR CONNECTED WITH SAID WORKS ARE FULLY & CORRECTLY DESIGNATED THEREON.

Jack K. Leavitt
STATE WATER RIGHT SURVEYOR

SUBSCRIBED AND SWORN TO BEFORE ME
THIS 30TH DAY OF June, 1961.
MY COMMISSION EXPIRES: Aug 11, 1964
Dana Foster
NOTARY PUBLIC IN AND FOR CLARK COUNTY, NEVADA

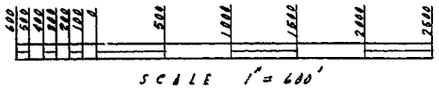

SCALE 1" = 600'

OFFICE
STATE ENGINEER
1961 JUL 5 PM 1 16

FILED
July 3, 1961
STATE ENGINEER'S OFFICE

MAP
TO ACCOMPANY APPLICATION TO CHANGE POINT OF DIVERSION OF WATER APPROPRIATED UNDER APPLICATION NO. 13721 FOR IRRIGATION & DOMESTIC PURPOSES BY TOM JAGGERS & EMMA JAGGERS FROM AN UNDERGROUND SOURCE IN PAHRUMP VALLEY BASIN
NYE COUNTY NEVADA
SURVEYED BY JACK K. LEAVITT
REGISTERED PROFESSIONAL ENGINEER
STATE WATER RIGHT SURVEYOR

19963