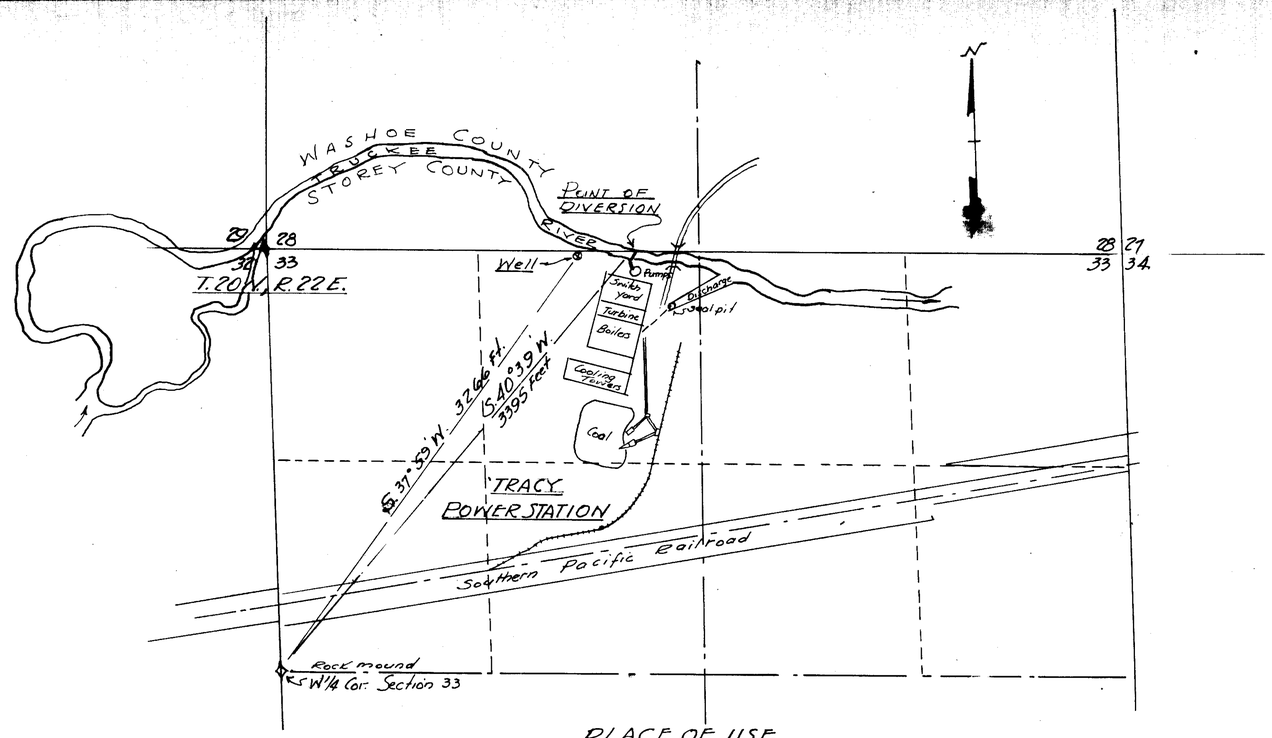

PLACE OF USE
After Transfer
SCALE 1" = 500'

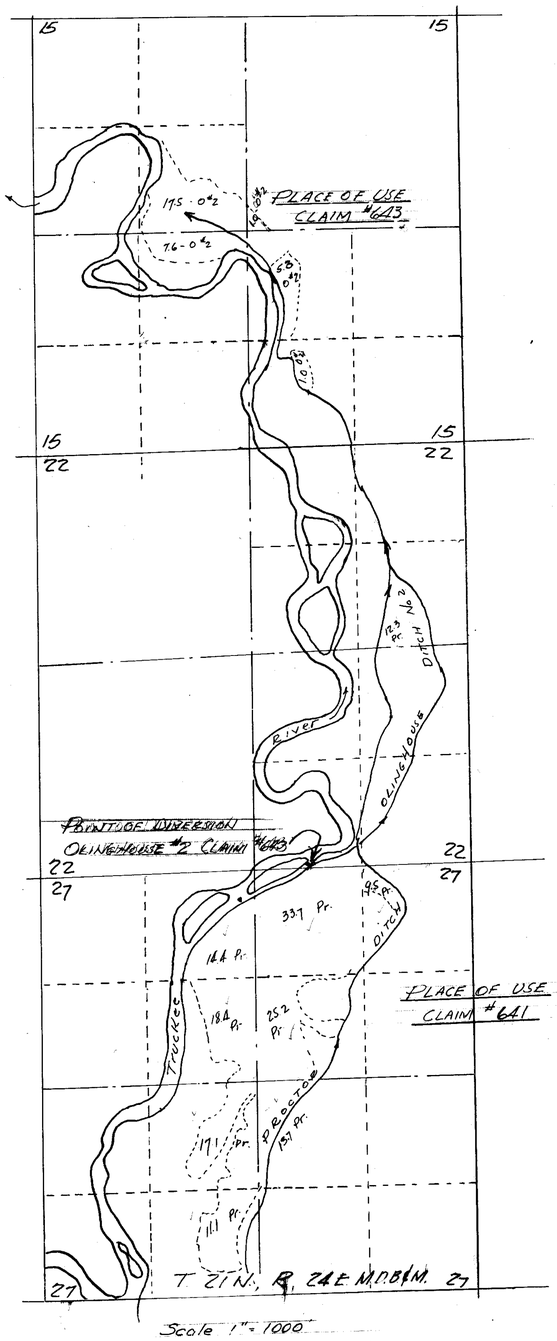

Scale 1" = 1000'

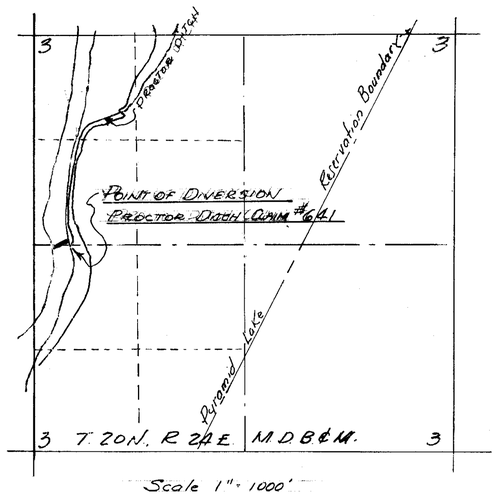

Scale 1" = 1000'

State of Nevada } ss
County of Washoe }

I, Robert S. Leighton, being first duly sworn, depose and say that this map, consisting of one sheet, has been correctly drawn to the designated scale, from data available in the office of Sierra Pacific Power Company at Reno, Nevada; that it truly represents the proposed changes in the point of diversion, and in the place and manner of use of waters from the Truckee River in Storey County Nevada, by Sierra Pacific Power Company.

Robert S. Leighton
State Water Right Surveyor

Subscribed and sworn to before me this 12th day of May 1961

Notary Public in and for Washoe County, Nevada
My Commission Expires — May 11, 1961

3/11/61

OFFICE
STATE ENGINEER

1961 JUN 2 PM 1 15

19883 CERTIFICATE NO. 6229 ISSUED March 22, 1967

19884 CERTIFICATE NO. 6230 ISSUED March 22, 1967

FILED
June 2, 1961
STATE ENGINEER'S OFFICE

MAP
TO ACCOMPANY APPLICATION TO CHANGE POINT OF DIVERSION, PLACE OF USE, AND MANNER OF USE, FROM IRRIGATION TO INDUSTRIAL BY SIERRA PACIFIC POWER COMPANY FOR WATERS OF THE TRUCKEE RIVER

FILE UNDER

81201 69488 69396 T19884 19883