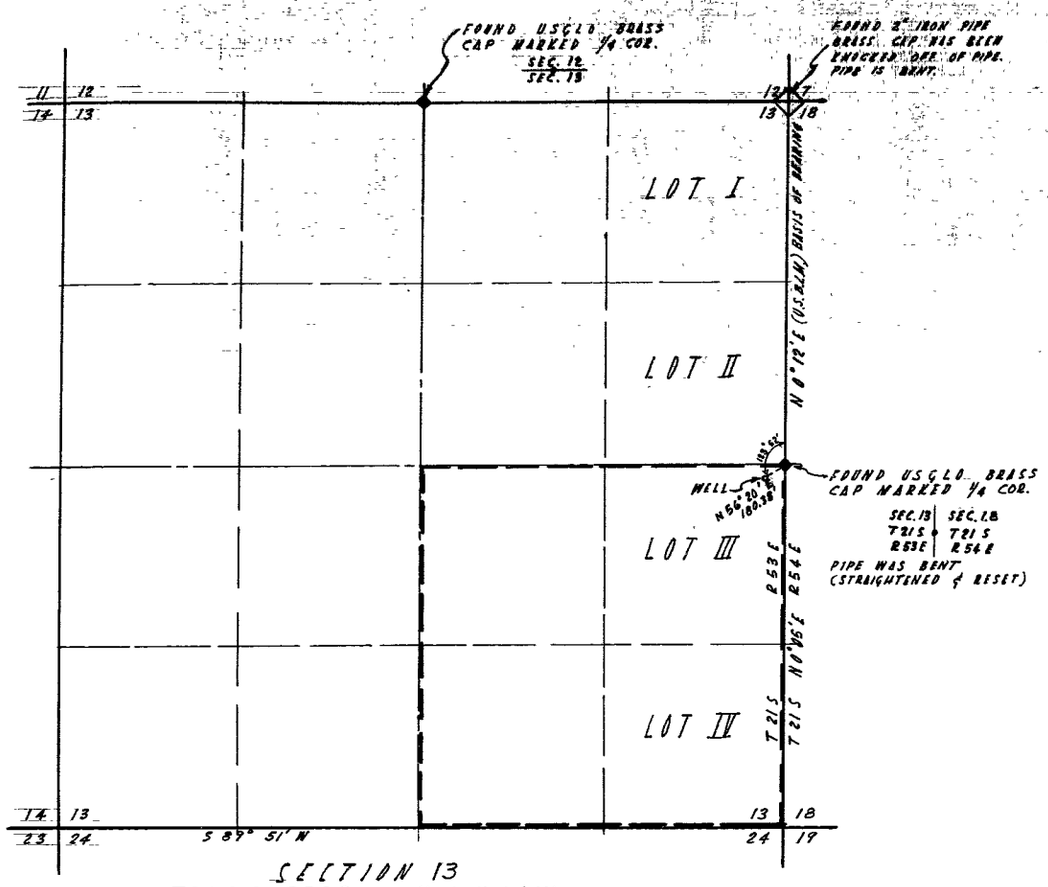

SECTION 13
T21S, R53E, M.D.B. & M.
SCALE 1" = 600'

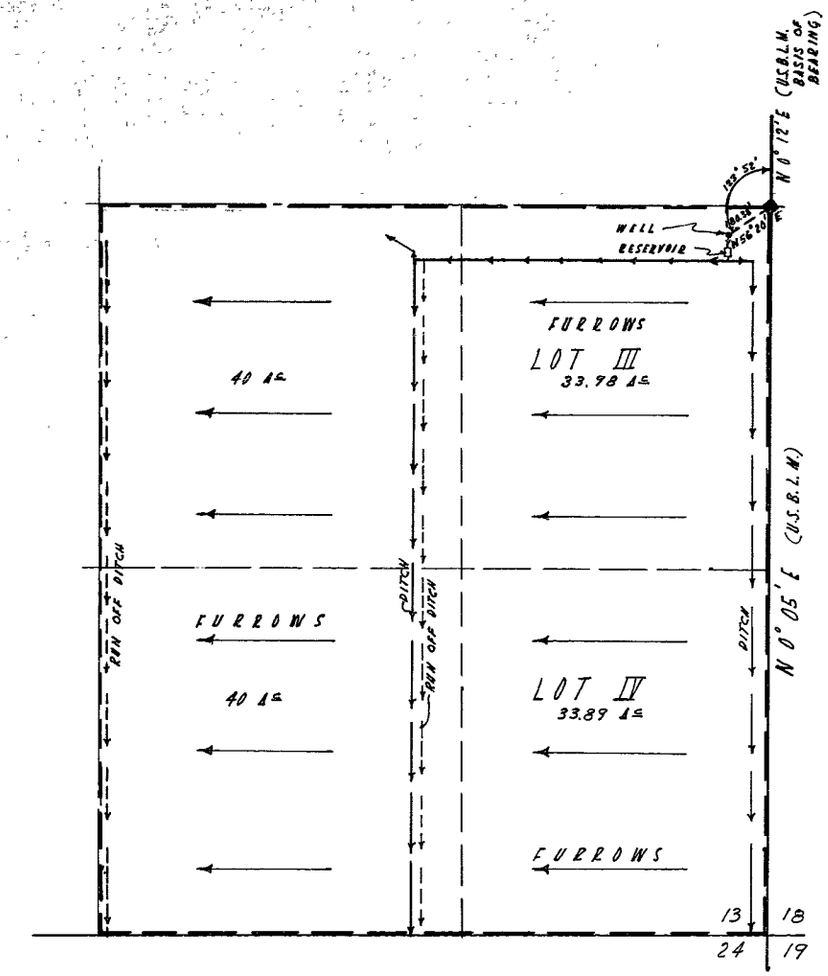

SE4, SECT. 13
SCALE 1" = 300'

CERTIFICATE -

STATE OF NEVADA }
COUNTY OF CLARK } s.s.

I, JACK K. LEAVITT, BEING FIRST DULY SWORN, DEPOSE AND SAY THAT THIS MAP, CONSISTING OF ONE SHEET, HAS BEEN CORRECTLY DRAWN TO THE DESIGNATED SCALE FROM FIELD NOTES OF A SURVEY MADE BY ME ON THE 28th DAY OF APRIL, 1961, THAT IT TRULY AND CORRECTLY REPRESENTS THE PROPOSED LOCATION AND EXTENT OF THE WORKS USED TO DIVERT WATER FROM AN UNDERGROUND SOURCE IN PAHRUMP VALLEY BASIN NYE COUNTY, NEVADA BY JOHN A. HARRELL FOR IRRIGATION & DOMESTIC PURPOSES. THAT THE POINT OF DIVERSION, THE APPROXIMATE SIZE AND LOCATION OF THE DIVERTING CHANNEL, ALL RESERVOIRS OR BASINS, THE LOCATION AND NAMES OF ALL OTHER WORKS WHICH WILL CROSS OR CONNECT WITH THE PROPOSED WORK AND THE BOUNDARY OF ALL LANDS PROPOSED TO BE DEVELOPED ARE FULLY AND CORRECTLY DESIGNATED THEREON.

Jack K. Leavitt
STATE WATER RIGHT SURVEYOR

SUBSCRIBED AND SWORN BEFORE ME THIS 9th DAY OF May, 1961

Mildred D. Leavitt
NOTARY PUBLIC IN AND FOR
CLARK COUNTY, NEVADA

MY COMMISSION EXPIRES: June 8, 1962.

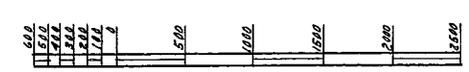

SCALE: 1" = 600'

OFFICE
STATE ENGINEER
1961 MAY 22 AM 10 03

FILED
May 22, 1961
STATE ENGINEER'S OFFICE

MAP TO ACCOMPANY APPLICATION
TO APPROPRIATE WATER FOR:
IRRIGATION & DOMESTIC PURPOSES
BY: JOHN A. HARRELL
FROM: UNDERGROUND SOURCE IN PAHRUMP VALLEY BASIN,
NYE COUNTY NEVADA

SURVEYED BY JACK K. LEAVITT
REGISTERED PROFESSIONAL ENGINEER
LAND SURVEYOR RE 807

19863