

KEY MAP
SCALE: 1" = 1-MI.

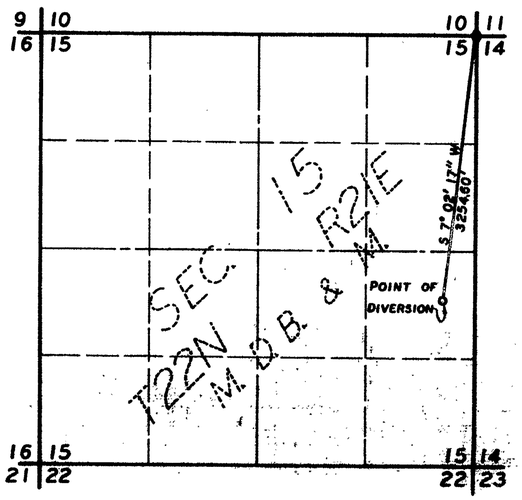

SCALE: 1" = 1000'

NOTE:

BASIS OF BEARINGS - NORTH LINE OF SECTION 14 T22N R21E, M.D.B. & M. - ASSUMED EAST
SECTION LINES ARE THEORETICAL

STATE OF NEVADA
COUNTY OF WASHOE ss

I, EUGENE C. SPROUT, being first duly sworn, depose and say that this map consisting of one sheet, has been correctly drawn to the designated scale from field notes of a survey made by me, or under my direction on March 1, 1961, 1961; that it truly and correctly represents the proposed location and extent of the works used to divert water from an underground source in WASHOE COUNTY, by NORTH AMERICAN AVIATION, INC., for industrial and domestic purposes. That the proposed point of diversion, the location and names of all other works which will cross or connect with the proposed works, and the boundary of all lands, showing by 40-acre subdivisions the areas proposed to be served, are fully and correctly designated thereon.

Eugene C. Sprout
EUGENE C. SPROUT
STATE WATER RIGHT
SURVEYOR No. 257

Subscribed and sworn to before me this 1st day of May, 1961.

My commission expires Sept 28, 1964

Joe L. Quimby
NOTARY PUBLIC
IN AND FOR SAID COUNTY AND STATE



SCALE: 1" = 1000'

OFFICE
STATE ENGINEER
1961 MAY 1 PM 4 42

FILED
May 1, 1961
STATE ENGINEER'S OFFICE

MAP
TO ACCOMPANY APPLICATION TO APPROPRIATE WATER FROM AN UNDERGROUND SOURCE FOR INDUSTRIAL & DOMESTIC PURPOSES BY NORTH AMERICAN AVIATION, INC., IN WASHOE COUNTY NEVADA

SPROUT ENGINEERS INC.
1715 "B" ST.
SPARKS, NEVADA

APRIL 28, 1961

JOB No. 5042-C-61

19796