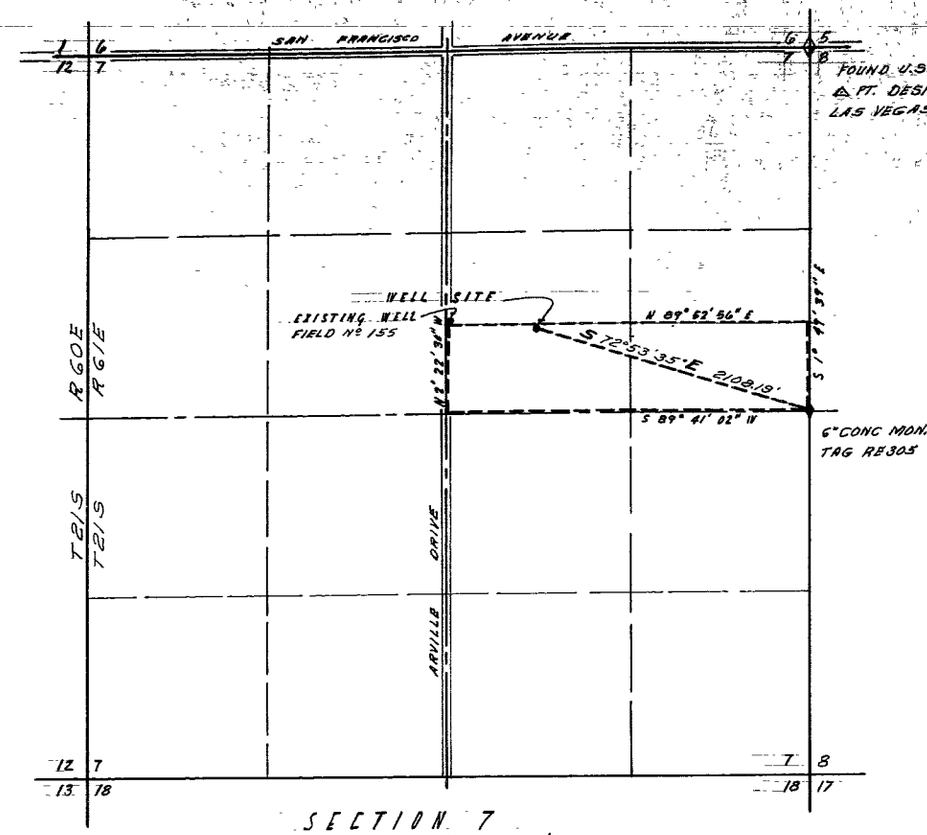

SECTION 7
T 21 S, R 61 E, M. D. B. & M.
SCALE 1" = 400'

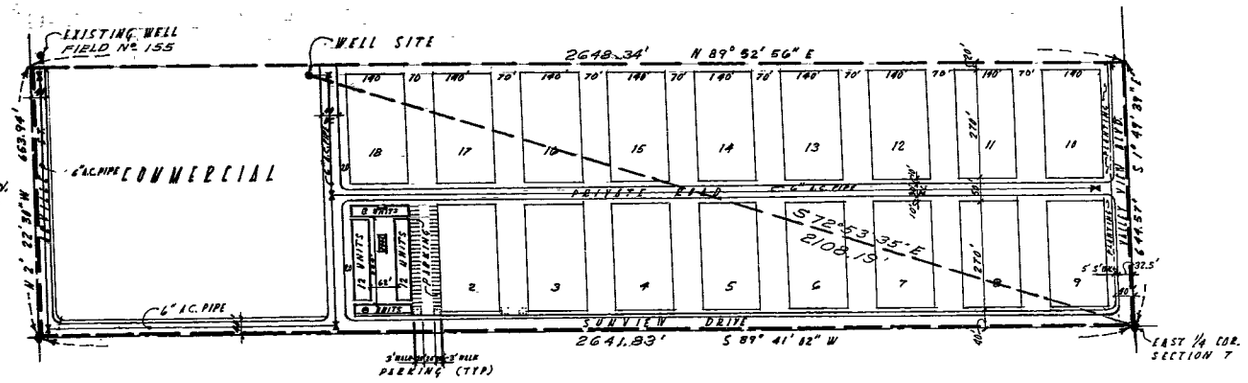

SCALE: 1" = 200.00'

BASIS OF BEARINGS: R.P.E. FILE 3 PAGE 61, CLARK COUNTY, NEVADA OFFICIAL RECORDS.

CERTIFICATE —

STATE OF NEVADA } S.S
COUNTY OF CLARK }

I, JACK K. LEAVITT, BEING FIRST DULY SWORN, DEPOSE AND SAY THAT THIS MAP, CONSISTING OF ONE SHEET, HAS BEEN CORRECTLY DRAWN TO THE DESIGNATED SCALE FROM FIELD NOTES OF A SURVEY MADE BY ME ON THE 23rd DAY OF MARCH 1961, THAT IT TRULY AND CORRECTLY REPRESENTS THE PROPOSED LOCATION AND EXTENT OF THE WORKS USED TO DIVERT WATER FROM AN UNDERGROUND SOURCE IN LAS VEGAS ARTESIAN BASIN BY SUN VIEW DEVELOPMENT CORPORATION FOR QUASI-MUNICIPAL (APARTMENT HOUSES-SHOPPING CENTER) PURPOSES. THAT THE POINT OF DIVERSION, THE APPROXIMATE SIZE AND LOCATION OF THE DIVERTING CHANNEL, ALL RESERVOIRS OR BASINS, THE LOCATION AND NAMES OF ALL OTHER WORKS WHICH WILL CROSS OR CONNECT WITH THE PROPOSED WORK AND THE BOUNDARY OF ALL LANDS PROPOSED TO BE DEVELOPED ARE FULLY AND CORRECTLY DESIGNATED THEREON.

Jack K. Leavitt
STATE WATER RIGHT SURVEYOR

SUBSCRIBED AND SWORN BEFORE ME THIS 28th DAY OF March 1961

Mildred H. Leavitt
NOTARY PUBLIC IN AND FOR
CLARK COUNTY, NEVADA

MY COMMISSION EXPIRES: June 8, 1962.

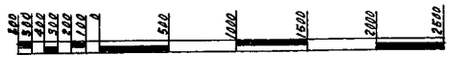

SCALE: 1" = 600'

MAP TO ACCOMPANY APPLICATION
TO APPROPRIATE WATER FOR:
QUASI-MUNICIPAL (APARTMENT HOUSES-SHOPPING CENTER) PURPOSES
BY: SUN VIEW DEVELOPMENT CORPORATION
FROM: UNDERGROUND SOURCE-LAS VEGAS ARTESIAN BASIN
CLARK COUNTY NEVADA

SURVEYED BY JACK K. LEAVITT
REGISTERED PROFESSIONAL ENGINEER
LAND SURVEYOR RE 807

OFFICE
STATE ENGINEER
1961 MAR 31 AM 9 04

FILED
Mar. 31, 1961
STATE ENGINEER'S OFFICE

19710