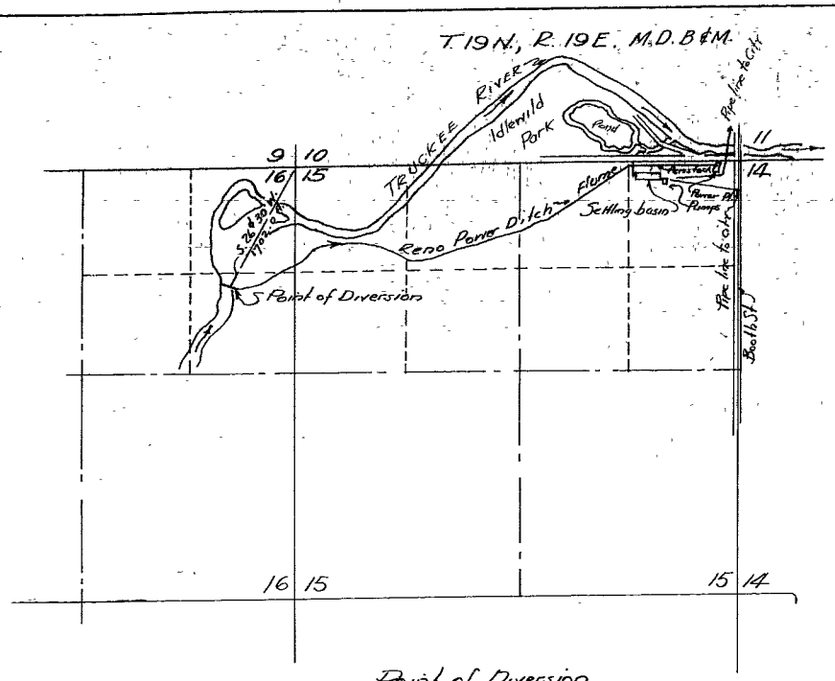

Point of Diversion
After transfer

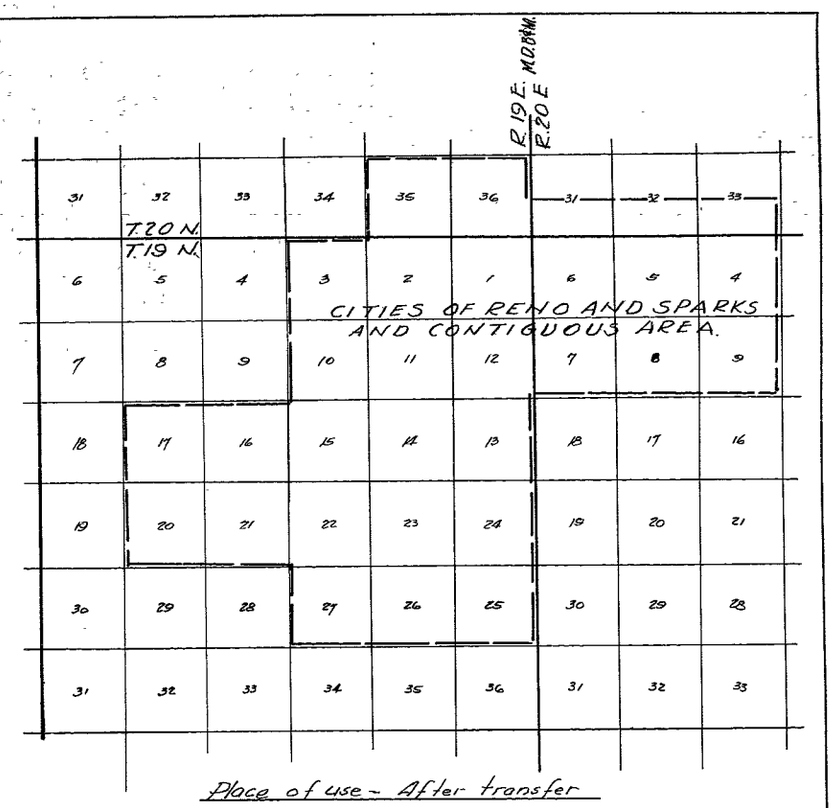

Place of use - After transfer

State of Nevada }ss
County of Washoe }

I, Robert S. Leighton, being first duly sworn, depose and say that this map, consisting of one sheet, has been correctly drawn to the designated scale, from data available in the office of Sierra Pacific Power Company of Reno, Nevada, that it truly represents the proposed changes in the point of diversion, and in the place and manner of use of waters from the Truckee River in Washoe County, Nevada, by Sierra Pacific Power Company.

Robert S. Leighton
State Water Right Surveyor

Subscribed and sworn to before me this 28th day of March 1961.

Mary O. Walton
Notary Public in and for Washoe County, Nevada
My Commission Expires Jan. 16, 1963

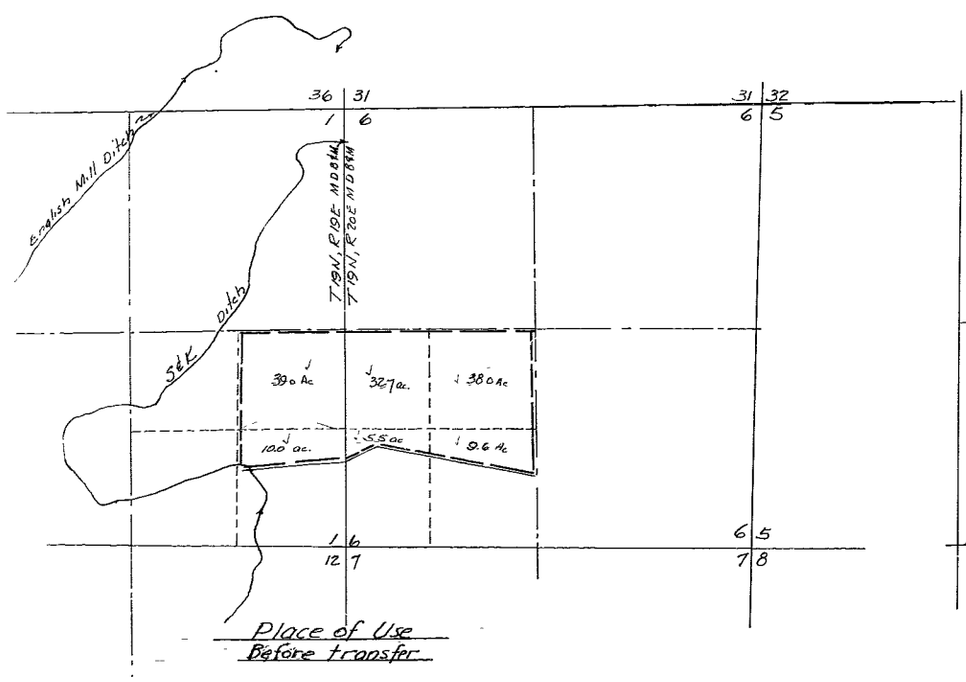

Place of Use
Before transfer

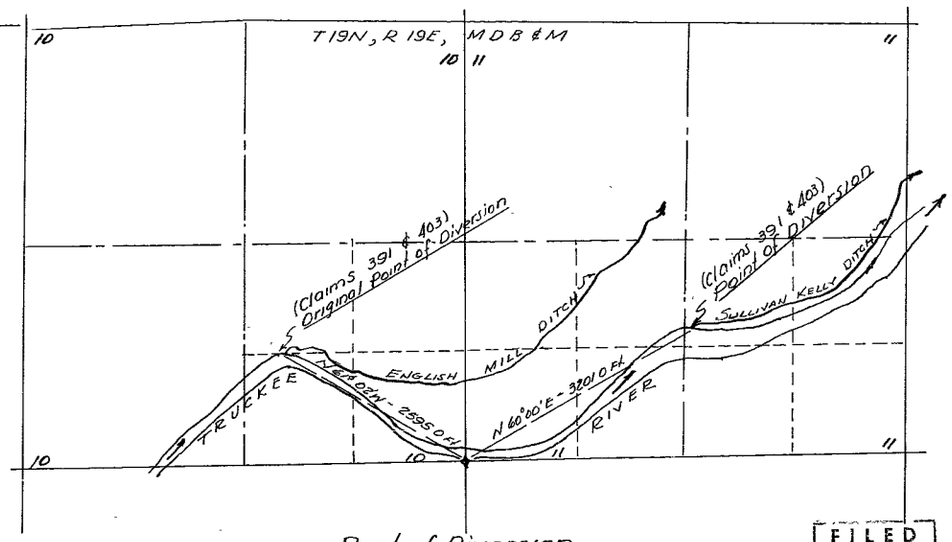

Point of Diversion
Before transfer

Scale - 1" = 1000'

FILED
Mar. 29, 1961
STATE ENGINEER'S OFFICE

OFFICE
STATE ENGINEER
1961 MAR 29 AM 11 55

MAP
TO ACCOMPANY APPLICATION TO CHANGE POINT OF DIVERSION, PLACE OF USE, AND MANNER OF USE, FROM IRRIGATION TO MUNICIPAL, BY SIERRA PACIFIC POWER COMPANY, FOR WATERS OF THE TRUCKEE RIVER.

19774