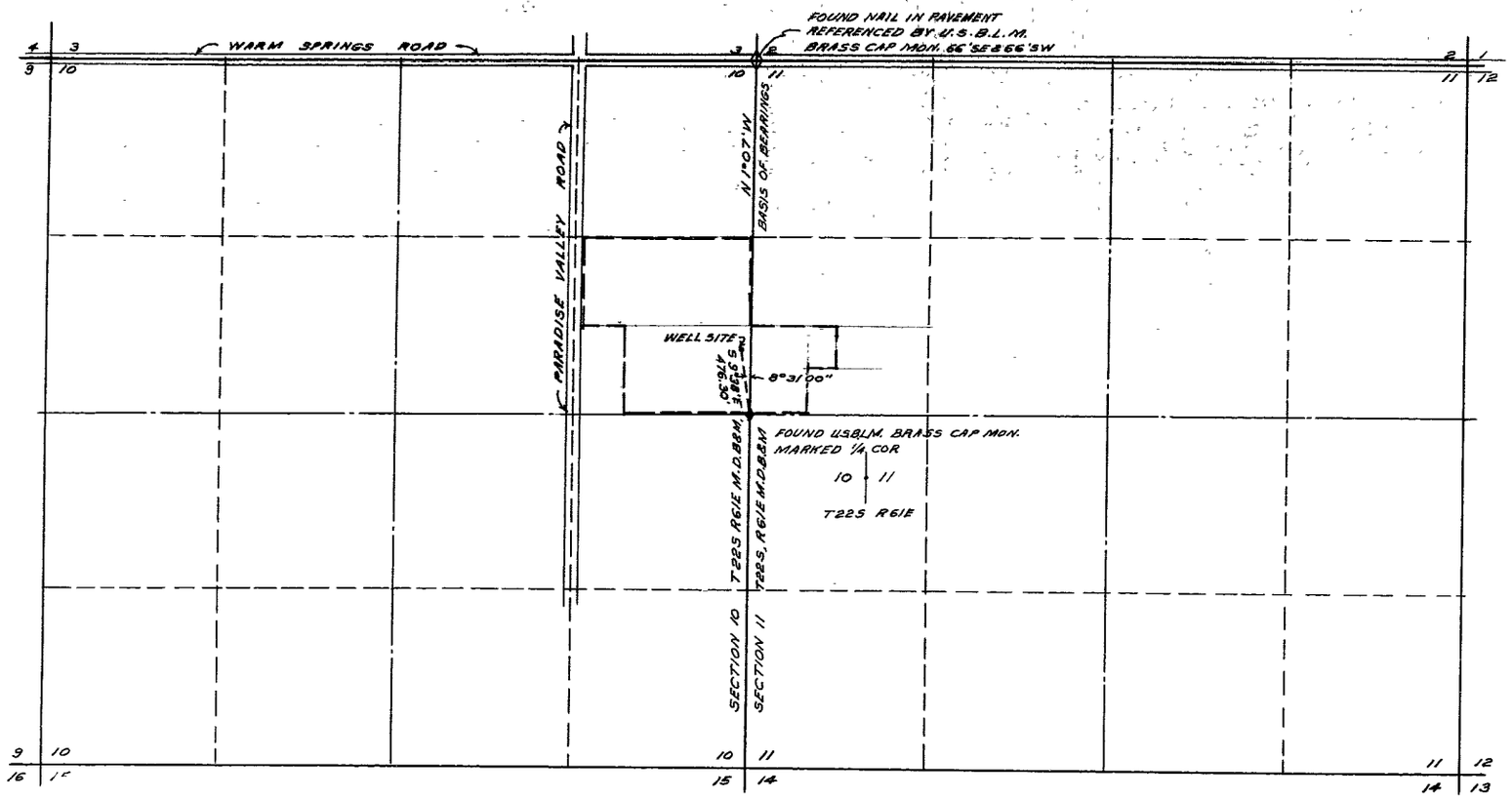

SECTIONS 10 AND 11
T 22 S, R 61 E, M.D.B.&M.
SCALE : 1" = 600'

NOTE:
BASIS OF BEARINGS IS EAST LINE OF SECTION 10 T22S, R61E, M.D.B.&M. AS SHOWN ON DEPENDENT RESURVEY OF SAID SECTION 10 BY THE UNITED STATES BUREAU OF LAND MANAGEMENT.

CERTIFICATE

STATE OF NEVADA }
COUNTY OF CLARK } ss

I, JACK K. LEAVITT, BEING FIRST DULY SWORN DEPOSE AND SAY THAT THIS MAP, CONSISTING OF ONE SHEET, HAS BEEN CORRECTLY DRAWN TO THE DESIGNATED SCALE FROM THE FIELD NOTES OF A SURVEY MADE BY ME ON THE 19TH DAY OF OCTOBER, 1960, THAT IT TRULY AND CORRECTLY REPRESENTS THE PROPOSED LOCATION AND EXTENT OF THE WORKS USED TO DIVERT WATER FROM AN UNDERGROUND SOURCE IN LAS VEGAS ARTESIAN BASIN, CLARK COUNTY, NEVADA BY JACK T. BELCHER FOR COMMERCIAL (GUEST RANCH) PURPOSES. THAT THE PROPOSED POINT OF DIVERSION, THE APPROXIMATE SIZE OF THE DIVERTING PIPE AND PIPE LINES RESERVOIRS OR BASINS, THE NAMES AND LOCATION OF ALL OTHER WORKS WHICH WILL CROSS OR CONNECT WITH THE PROPOSED WORKS AND THE BOUNDARIES OF ALL LANDS PROPOSED TO BE DEVELOPED ARE FULLY AND CORRECTLY DESIGNATED HEREON

Jack K. Leavitt
STATE WATER RIGHT SURVEYOR

SUBSCRIBED AND SWORN BEFORE ME THIS 22ND DAY OF FEBRUARY, 1961

Mildred A. Leavitt
NOTARY PUBLIC IN AND FOR
CLARK COUNTY, NEVADA

MY COMMISION EXPIRES
June 8, 1962

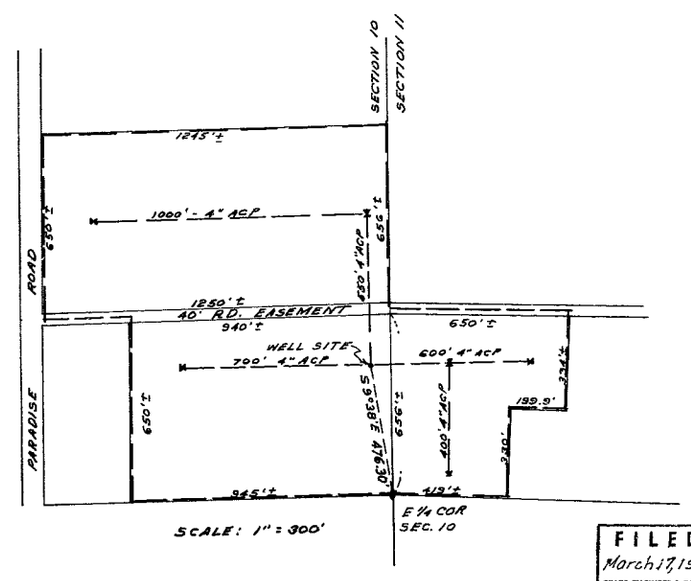

SCALE: 1" = 300'

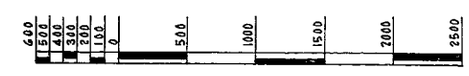

SCALE 1" = 600'

FILED
March 17, 1961
STATE ENGINEER'S OFFICE

1961 MAR 17 AM 9 17

MAP TO ACCOMPANY
APPLICATION TO APPROPRIATE
WATER FOR
COMMERCIAL (GUEST RANCH) PURPOSES
BY JACK T. BELCHER
FROM UNDERGROUND SOURCE
IN LAS VEGAS ARTESIAN BASIN
CLARK COUNTY, NEVADA

SURVEYED BY. JACK K. LEAVITT – STATE WATER RIGHT SURVEYOR

19682

19682