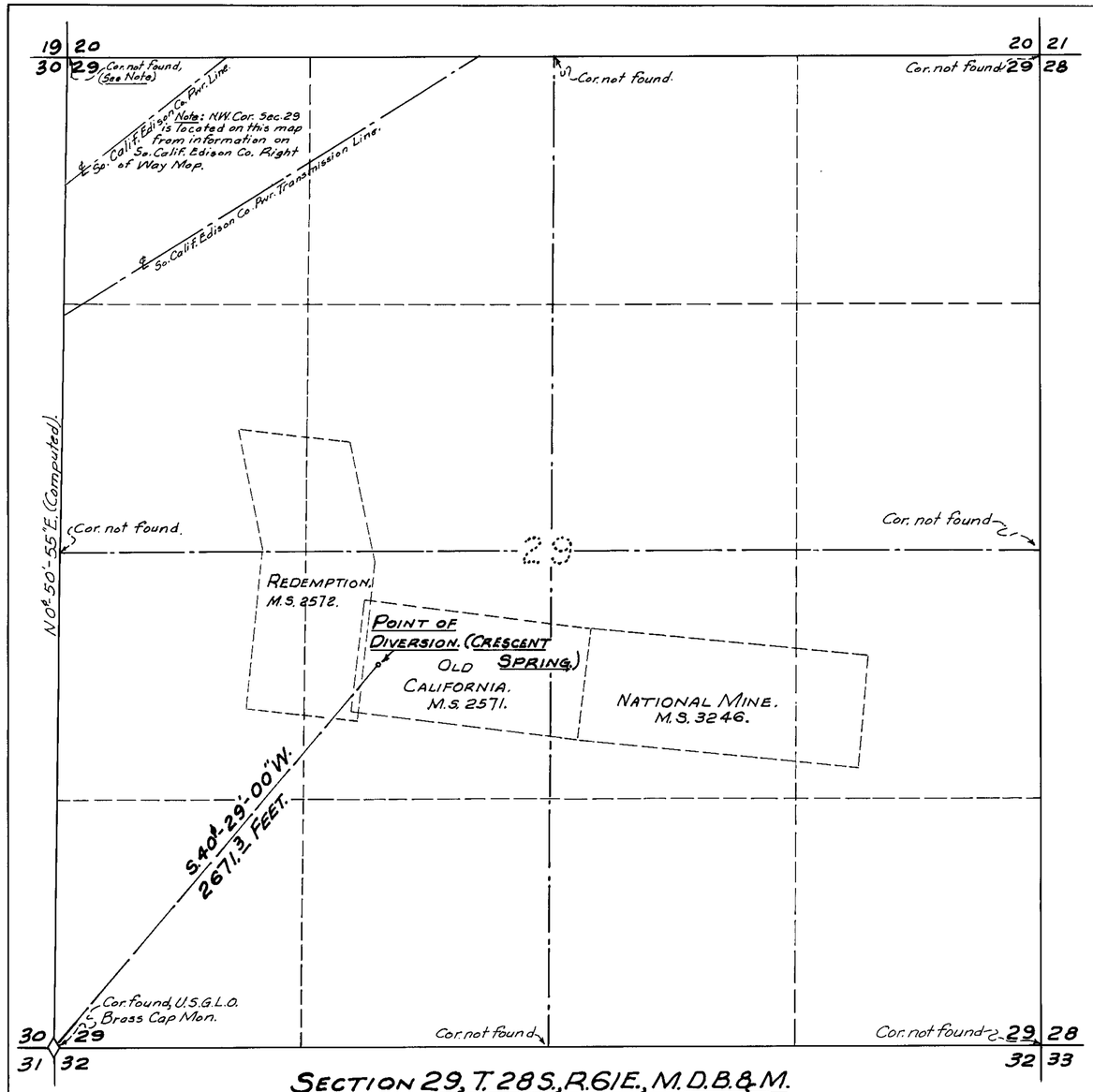

SECTION 29, T. 28 S., R. 61 E., M.D.B.&M.

1,000 500 0 1,000 2,000 3,000.

SCALE IN FEET.

(One Inch = 400 Feet.)

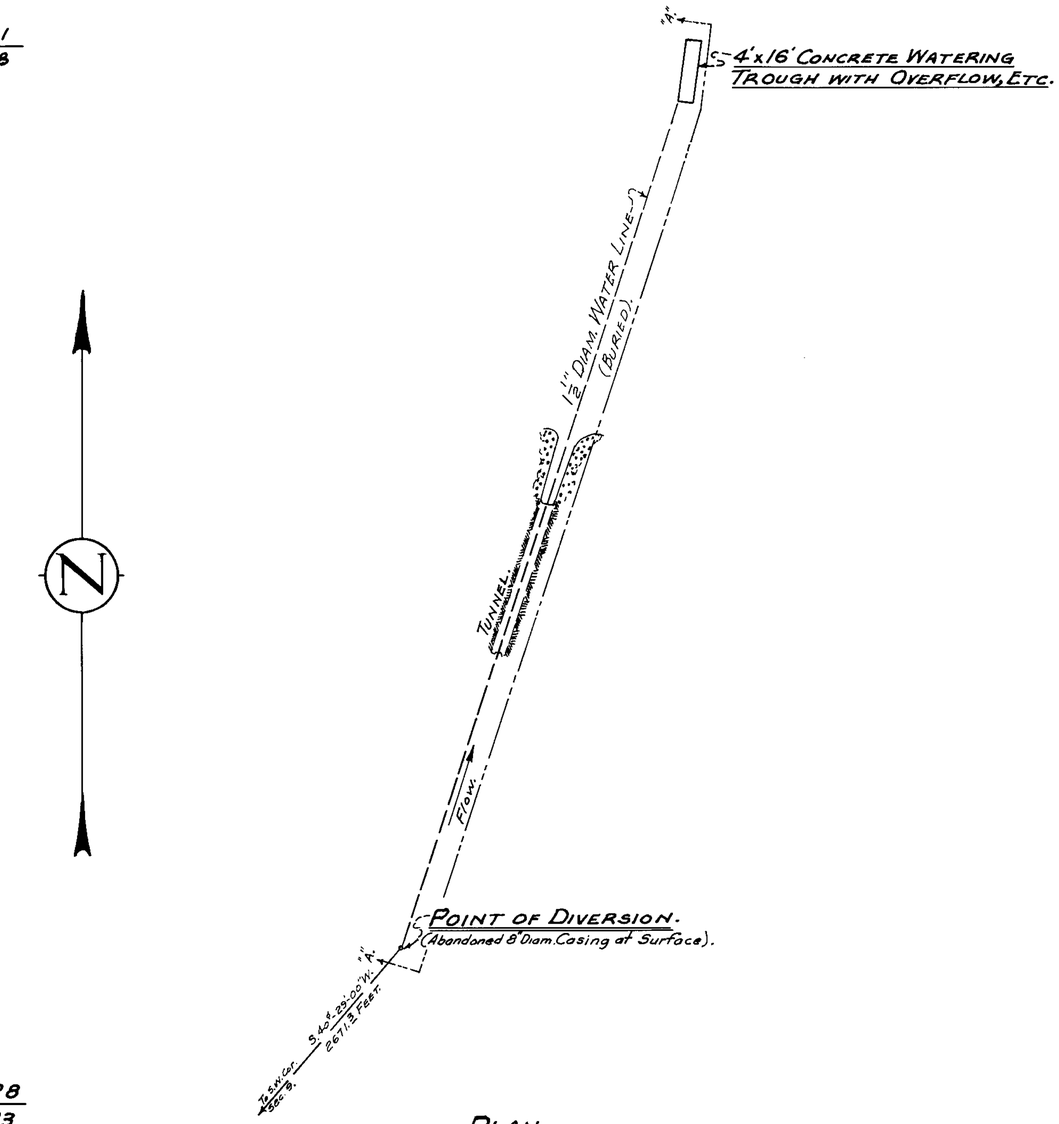

PLAN.

SCALE: One Inch = 20 Feet.



SECTION A-A. (ELEVATION.)

SCALE: Vert. & Horiz.: One Inch = 20 Feet.

LAYOUT OF WORKS.

SCALE: As Shown.

BASIS OF BEARINGS.

The basis of bearings for this survey was the south boundary line of the S.E. 1/4 of Section 30, T. 28 S., R. 61 E., which bears S. 89d. 36' E. on the U.S.G.L.O. plat of the fractional T. 28 S., R. 61 E., M.D.B. & M. dated Oct. 6, 1933.

STATE OF NEVADA } SS.
County of Clark }

I, Ernest H. Clary, being first duly sworn, depose and say that this map, consisting of one sheet, has been correctly drawn to the designated scale from field notes of a survey made by me between the 14th day of November, 1960 and the 16th day of February, 1961; that it truly and correctly represents the location and extent of the proposed works used to divert water from an underground source in Clark County by Karl F. Weikel for stockwatering purposes. That the proposed point of diversion, the approximate location and size of the diverting channel or other conduit, the place and manner of use, and the locations and names of all other works or streams which are crossed by, or connected with the said works, are fully and correctly designated thereon.

Ernest H. Clary
State Water Right Surveyor.

Subscribed and sworn to before me this 8th day of March, 1961.

Robert M. Nelson
Notary Public in and for Clark County, Nevada.

My commission expires April 5, 1964.

FILED
May 4, 1961
State Engineer's Office

CERTIFICATE No. 5291 ISSUED Mar. 22, 1962

CERTIFICATE No. 14413 ISSUED 01-11-05

MAP
TO ACCOMPANY APPLICATION
TO APPROPRIATE WATER
FOR STOCKWATERING
BY KARL F. WEIKEL
FROM
AN UNDERGROUND SOURCE.

67804 19672