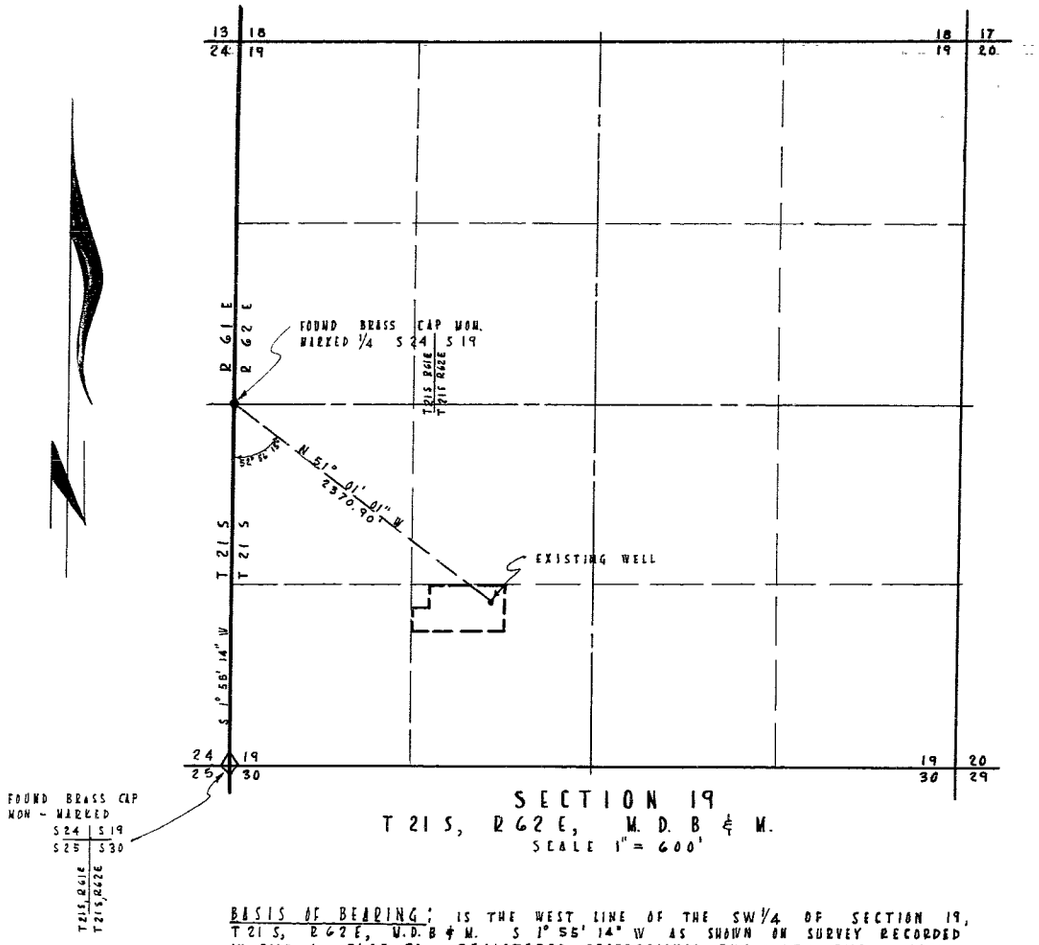

SECTION 19
T 21 S, R 62 E, M. D. B & M.
SCALE 1" = 600'

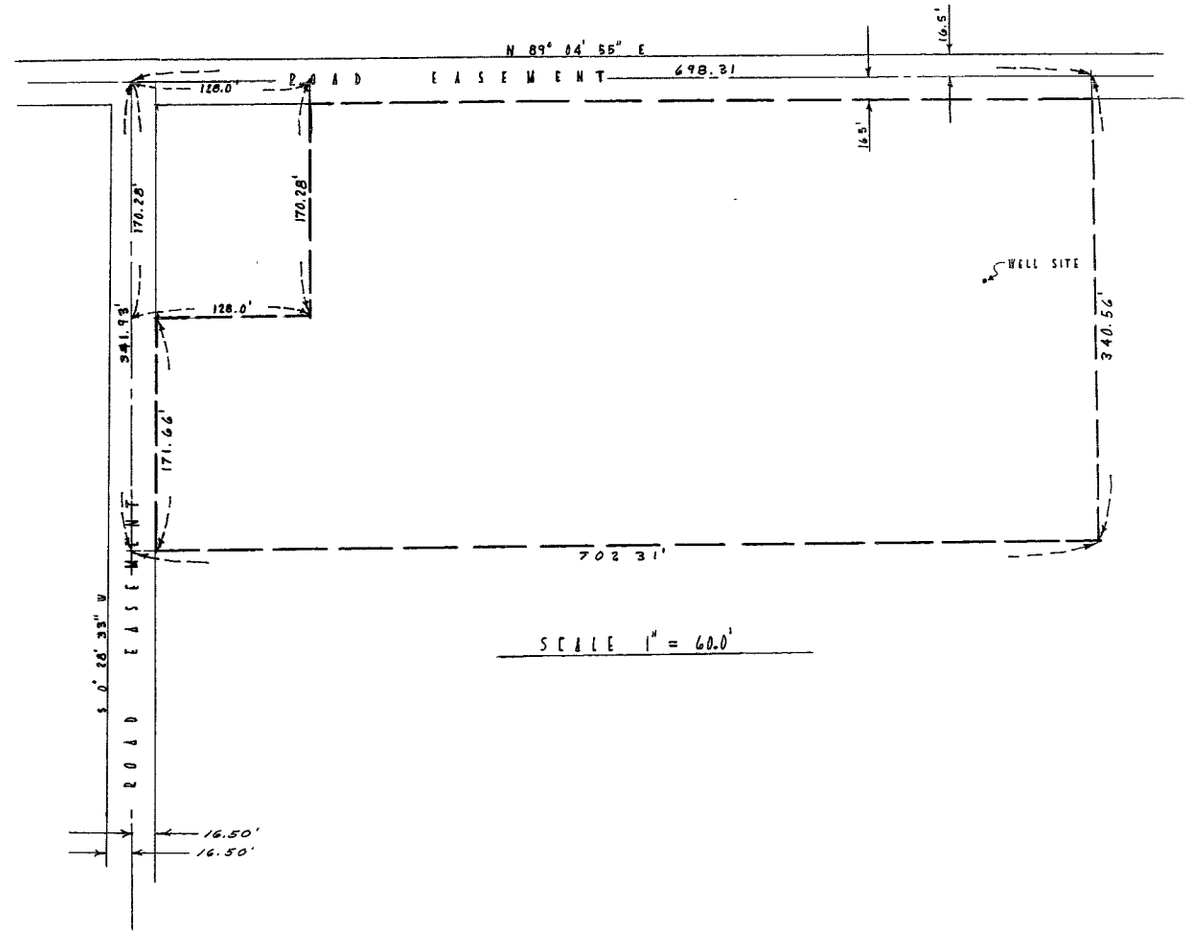

SCALE 1" = 60.0'

BASIS OF BEARING: IS THE WEST LINE OF THE SW 1/4 OF SECTION 19, T 21 S, R 62 E, M.D.B & M. S 1° 55' 14" W AS SHOWN ON SURVEY RECORDED IN FILE 6 PAGE 80, REGISTERED PROFESSIONAL ENGINEERS FILE, CLARK COUNTY, NEVADA.

CERTIFICATE -

STATE OF NEVADA
COUNTY OF CLARK } SS

I, JACK K LEAVITT, BEING FIRST DULY SWORN, DEPOSE AND SAY THAT THIS MAP, CONSISTING OF ONE SHEET, HAS BEEN CORRECTLY DRAWN TO THE DESIGNATED SCALE FROM FIELD NOTES OF A SURVEY MADE BY ME ON THE 14TH DAY OF FEBRUARY 1961, THAT IT TRULY AND CORRECTLY REPRESENTS THE PROPOSED LOCATION AND EXTENT OF THE WORKS USED TO DIVERT WATER FROM AN UNDERGROUND SOURCE IN LAS VEGAS ARTESIAN BASIN, CLARK COUNTY, NEVADA BY STEWART'S WATER ASSOCIATION FOR QUASI MUNICIPAL & DOMESTIC(SUBDIVISION - FOUR HOMES) PURPOSES THAT THE POINT OF DIVERSION, THE APPROXIMATE SIZE AND LOCATION OF THE DIVERTING CHANNEL, ALL RESERVOIRS OR BASINS, THE LOCATION AND NAMES OF ALL OTHER WORKS WHICH WILL CROSS OR CONNECT WITH THE PROPOSED WORK AND THE BOUNDARY OF ALL LANDS PROPOSED TO BE DEVELOPED ARE FULLY AND CORRECTLY DESIGNATED THEREON.

Jack K Leavitt
STATE WATER RIGHT SURVEYOR

SUBSCRIBED AND SWORN BEFORE ME THIS 17th DAY OF February, 1961

Mildred A. Leavitt
NOTARY PUBLIC IN AND FOR
CLARK COUNTY, NEVADA

MY COMMISSION EXPIRES: June 8, 1962.

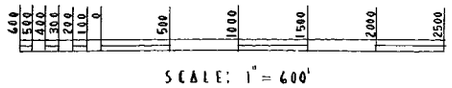

SCALE: 1" = 600'

FILED
Feb. 24, 1961
STATE ENGINEER'S OFFICE

MAP TO ACCOMPANY
APPLICATION TO APPROPRIATE
WATER FOR:
QUASI MUNICIPAL & DOMESTIC
(SUBDIVISION - FOUR HOMES) PURPOSES
BY STEWART'S WATER ASSOCIATION
FROM: UNDERGROUND SOURCE - LAS VEGAS ARTESIAN BASIN
CLARK COUNTY, NEVADA
SURVEYED BY: JACK K. LEAVITT
REGISTERED PROFESSIONAL ENGINEER
LAND SURVEYOR — STATE WATER RIGHT SURVEYOR

19597

19597