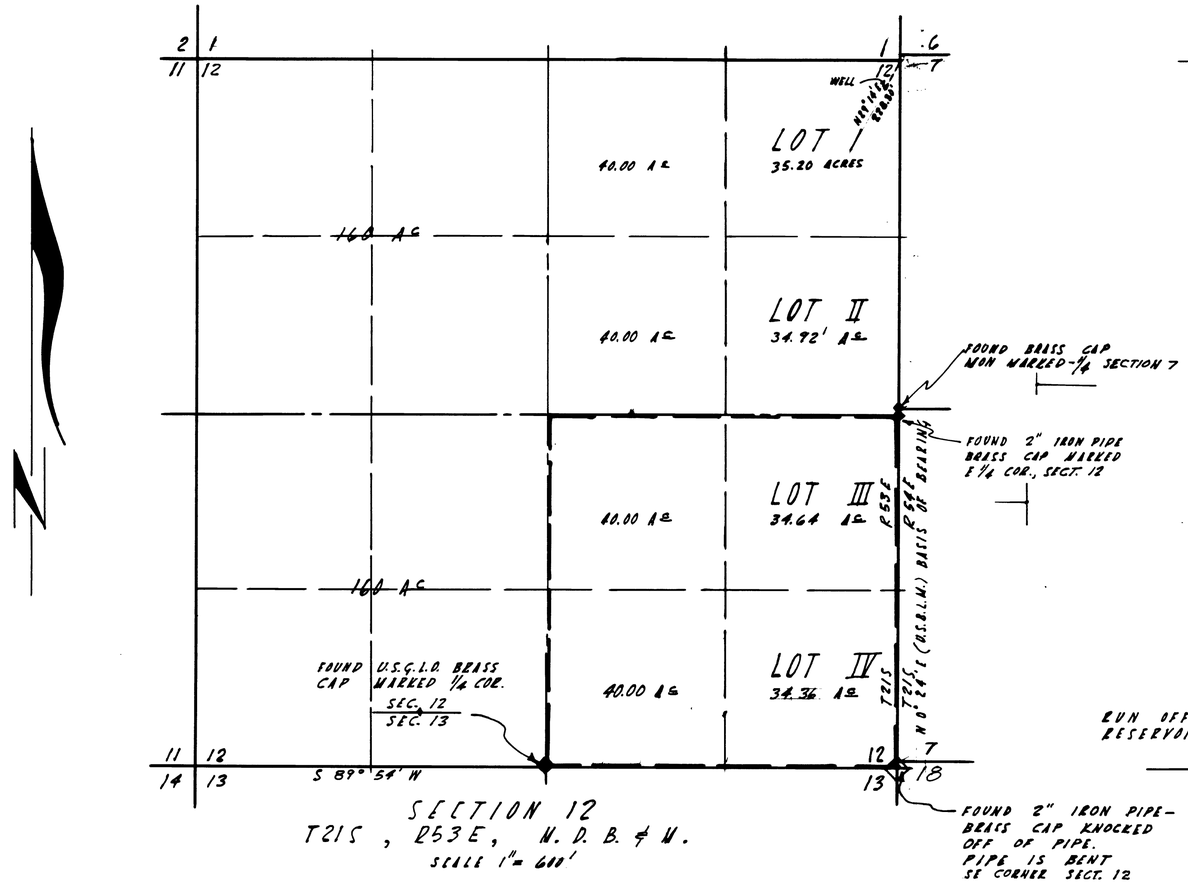

SECTION 12
T21S, R53E, N. D. B. & M.
SCALE 1" = 660'

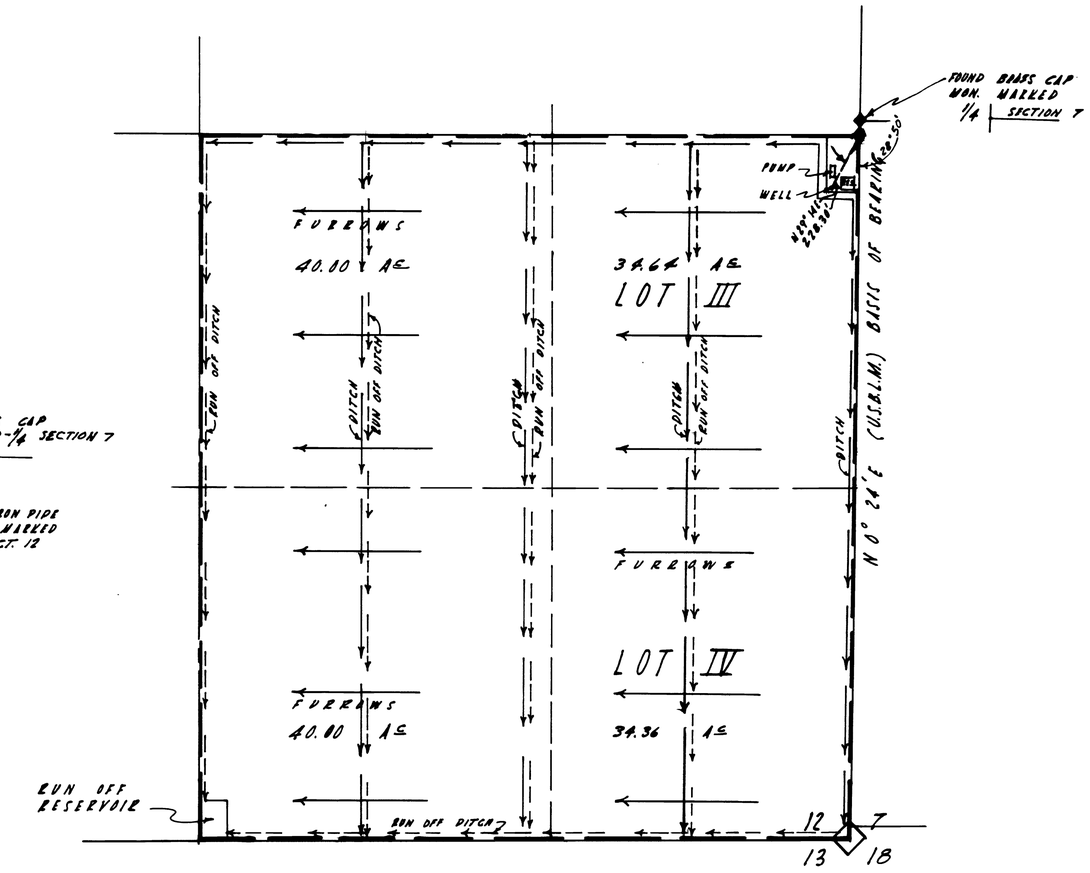

SE 1/4, SECTION 12
SCALE 1" = 300.00'

CERTIFICATE —

STATE OF NEVADA }
COUNTY OF CLARK } S.S.

I, JACK K. LEAVITT, BEING FIRST DULY SWORN, DEPOSE AND SAY THAT THIS MAP, CONSISTING OF ONE SHEET, HAS BEEN CORRECTLY DRAWN TO THE DESIGNATED SCALE FROM FIELD NOTES OF A SURVEY MADE BY ME ON THE 23rd DAY OF SEPTEMBER, 1961, THAT IT TRULY AND CORRECTLY REPRESENTS THE PROPOSED LOCATION AND EXTENT OF THE WORKS USED TO DIVERT WATER FROM AN UNDERGROUND SOURCE IN PAHRUMP VALLEY BASIN, NYE COUNTY, NEVADA BY JAMES A. HAIL FOR IRRIGATION AND DOMESTIC PURPOSES.
THAT THE POINT OF DIVERSION, THE APPROXIMATE SIZE AND LOCATION OF THE DIVERTING CHANNEL, ALL RESERVOIRS OR BASINS, THE LOCATION AND NAMES OF ALL OTHER WORKS WHICH WILL CROSS OR CONNECT WITH THE PROPOSED WORK AND THE BOUNDARY OF ALL LANDS PROPOSED TO BE DEVELOPED ARE FULLY AND CORRECTLY DESIGNATED THEREON.

Jack K. Leavitt
STATE WATER RIGHT SURVEYOR

SUBSCRIBED AND SWORN BEFORE ME THIS 26th DAY OF September, 1961

Mildred V. Leavitt
NOTARY PUBLIC IN AND FOR
CLARK COUNTY, NEVADA

MY COMMISSION EXPIRES: June 8, 1962.

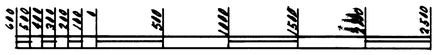

FILED
Oct. 10, 1961
STATE ENGINEER'S OFFICE

MAP TO ACCOMPANY APPLICATION
TO APPROPRIATE WATER FOR:
IRRIGATION & DOMESTIC PURPOSES
BY: JAMES A. HAIL
FROM:
UNDERGROUND SOURCE IN PAHRUMP VALLEY BASIN,
NYE COUNTY NEVADA
SURVEYED BY JACK K. LEAVITT
REGISTERED PROFESSIONAL ENGINEER
LAND SURVEYOR RE 807

[redacted]

19536