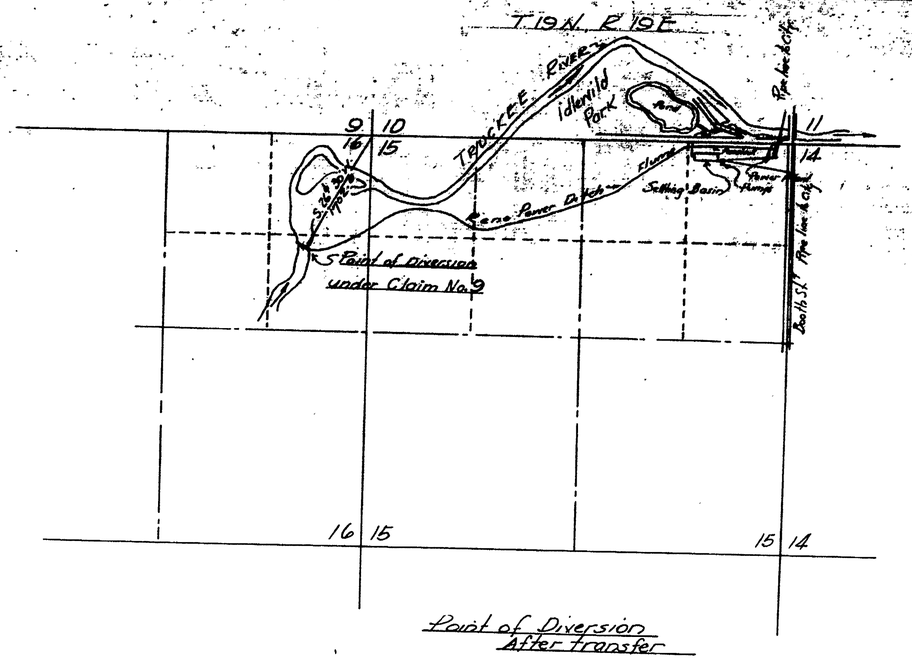

Point of Diversion
After transfer

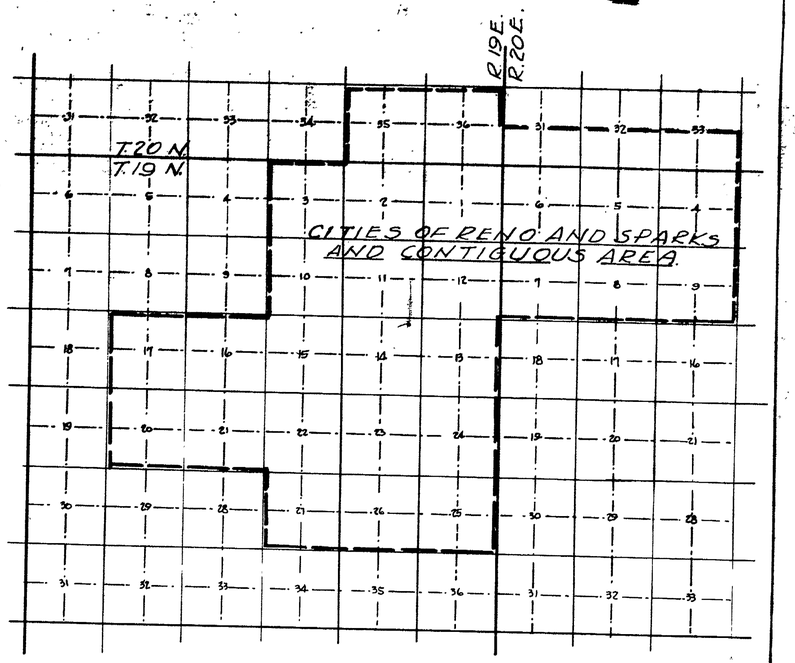

Place of use - After transfer

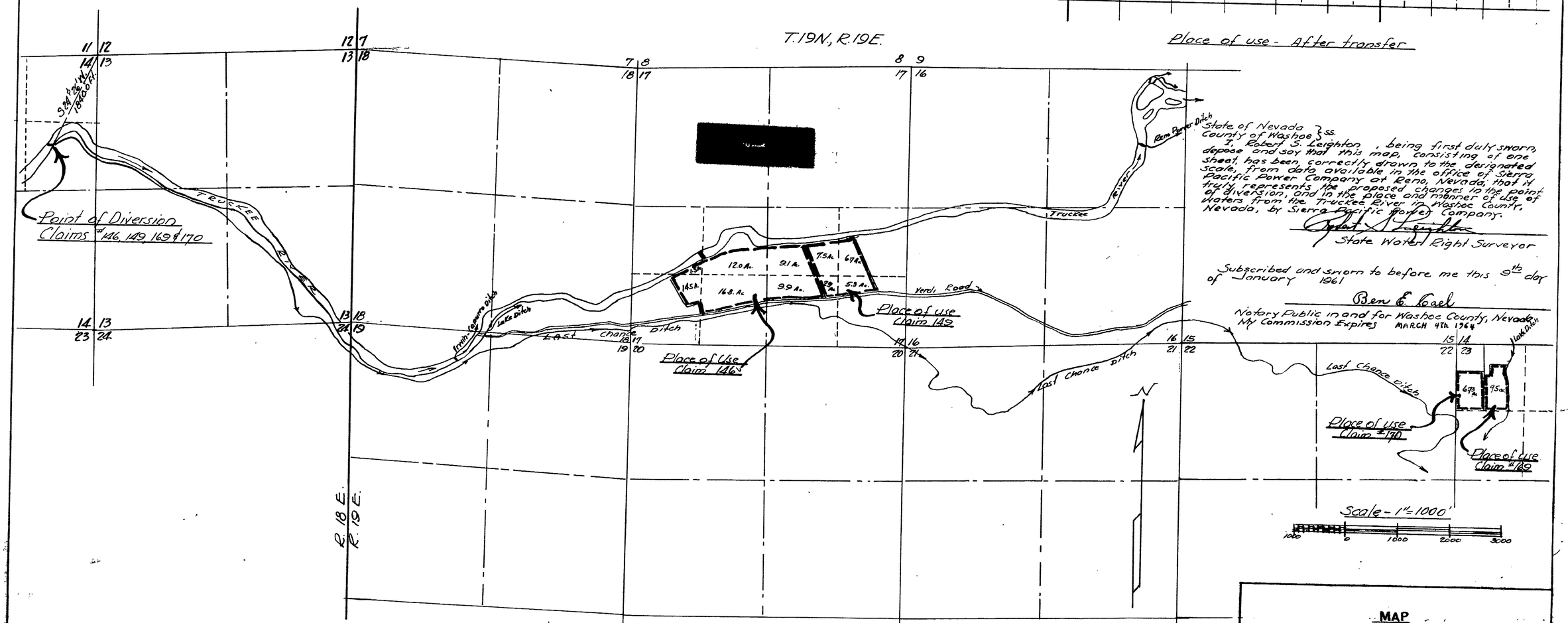

State of Nevada }ss.
County of Washoe }

I, Robert S. Leighton, being first duly sworn, depose and say that this map, consisting of one sheet, has been correctly drawn to the designated scale, from data available in the office of Sierra Pacific Power Company at Reno, Nevada, that it truly represents the proposed changes in the point of diversion, and in the place and manner of use of waters from the Truckee River in Washoe County, Nevada, by Sierra Pacific Power Company.

Robert S. Leighton
State Water Right Surveyor

Subscribed and sworn to before me this 9th day of January 1961

Ben E. Koel
Notary Public in and for Washoe County, Nevada
My Commission Expires MARCH 4th 1964

19495- CERTIFICATE No. 5428 ISSUED Jan. 23, 1963
19496- CERTIFICATE No. 5429 ISSUED Jan. 23, 1963
19497 -CERTIFICATE No. 5430 ISSUED Jan. 23, 1963
19498 CERTIFICATE No. 5431 ISSUED Jan. 23, 1963

FILED
Jan. 27, 1961
STATE ENGINEER'S OFFICE

MAP
TO ACCOMPANY APPLICATION TO CHANGE POINT OF DIVERSION, PLACE OF USE, AND MANNER OF USE, FROM IRRIGATION TO MUNICIPAL, BY SIERRA PACIFIC POWER COMPANY FOR WATERS OF THE TRUCKEE RIVER.

19498 19497 19496 File under 19495