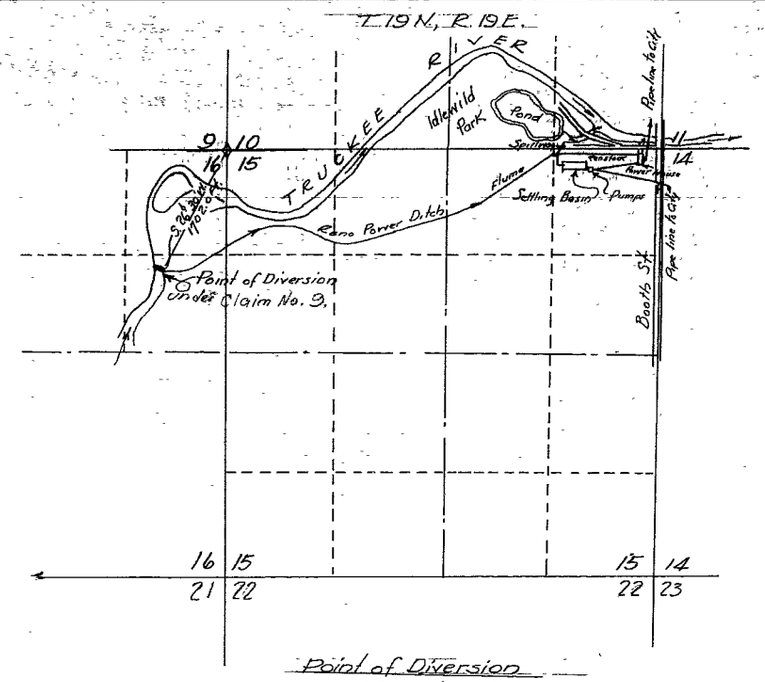

Point of Diversion
After transfer

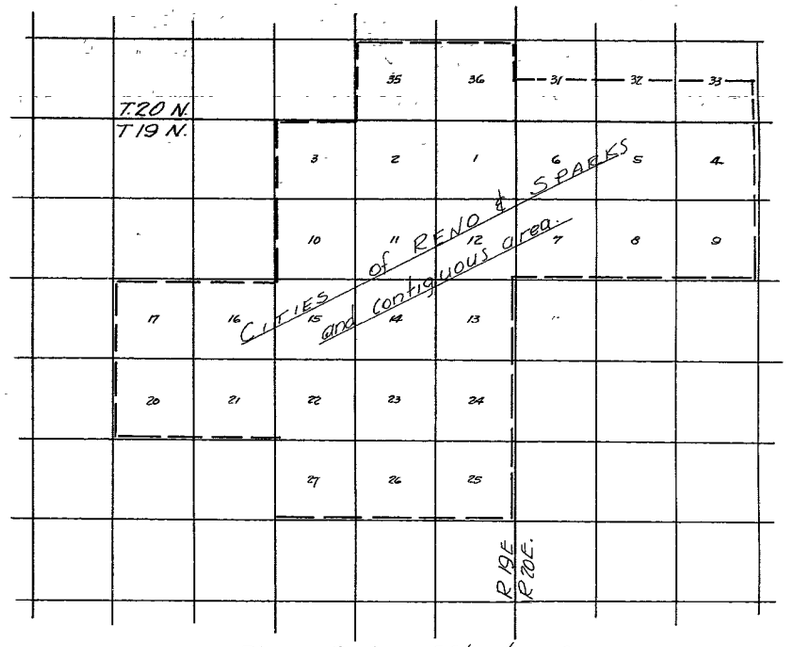

Place of Use - After transfer

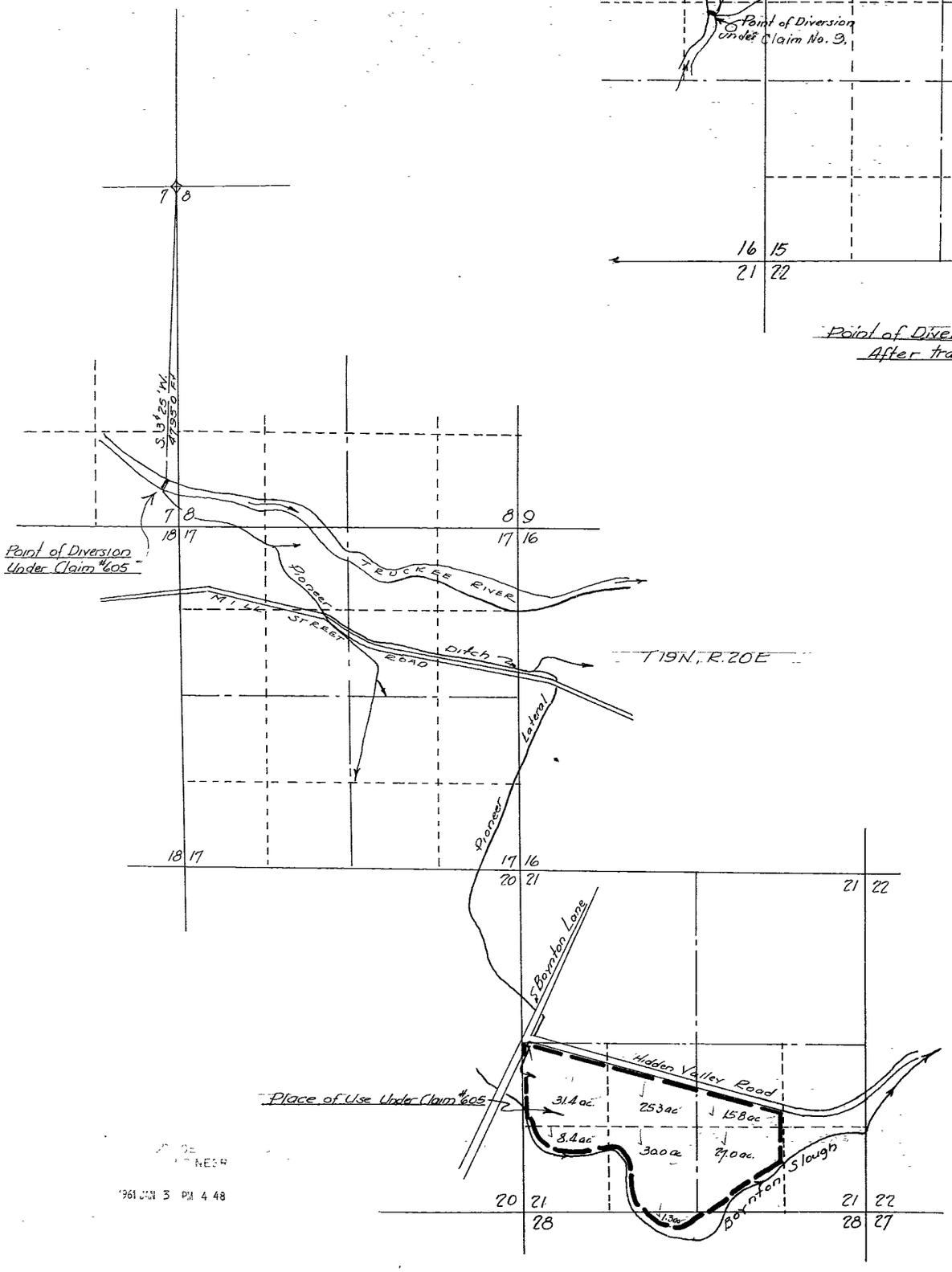

State of Nevada } ss
County of Washoe }

I, Robert S Leighton, being first duly sworn, depose, and say that this map, consisting of one sheet has been correctly drawn to the designated scale, from data available in the office of Sierra Pacific Power Company, at Reno, Nevada, that it truly represents the proposed changes in the point of diversion, and in the place and manner of use of waters from the Truckee River in Washoe County, Nevada, by Sierra Pacific Power Company.

Robert S. Leighton
State Water Right Surveyor

Subscribed and sworn to before me this 23 day of January 1960

[illegible]
Notary Public in and for Washoe County, Nevada
My Commission Expires [illegible]

Scale - 1" = 1000'

1000 500 0 1000 2000 3000

FILED
January 3, 1961
STATE ENGINEER'S OFFICE

1961 JAN 3 PM 4 48

CERTIFICATE No. 5267 ISSUED Feb 15, 1962

MAP
TO ACCOMPANY APPLICATION TO CHANGE POINT OF DIVERSION, PLACE OF USE, AND MANNER OF USE, FROM IRRIGATION TO MUNICIPAL, BY SIERRA PACIFIC POWER COMPANY, FOR WATERS OF THE TRUCKEE RIVER.

19424

19424