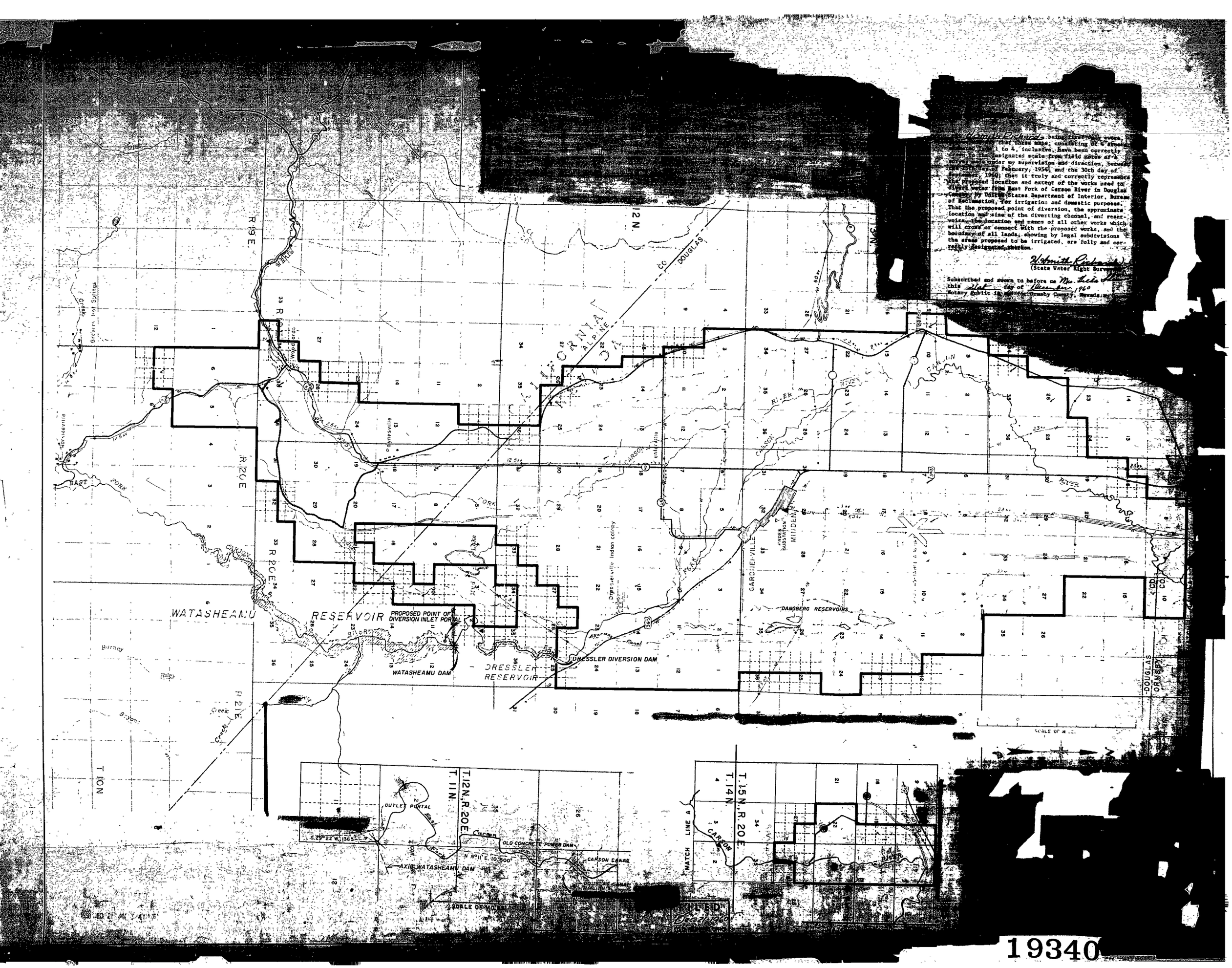

[redacted]

H. Smith Richards being first duly sworn, [illegible] that these maps, consisting of 4 sheets, [illegible] from 1 to 4, inclusive, have been correctly drawn to the designated scale from field notes of a survey made under my supervision and direction, between the 15th day of February, 1954, and the 30th day of September, 1960; that it truly and correctly represents the proposed location and extent of the works used to divert water from East Fork of Carson River in Douglas County, by United States Department of Interior, Bureau of Reclamation, for irrigation and domestic purposes. That the proposed point of diversion, the approximate location and size of the diverting channel, and reservoirs, the location and names of all other works which will cross or connect with the proposed works, and the boundary of all lands, showing by legal subdivisions the areas proposed to be irrigated, are fully and correctly designated thereon.

H. Smith Richards
(State Water Right Surveyor)

Subscribed and sworn to before me Mrs. Theda [illegible]
this 21st day of December, 1960
Notary Public in and for Ormsby County, Nevada.

[redacted]

FILED
Dec 21 1960

19340

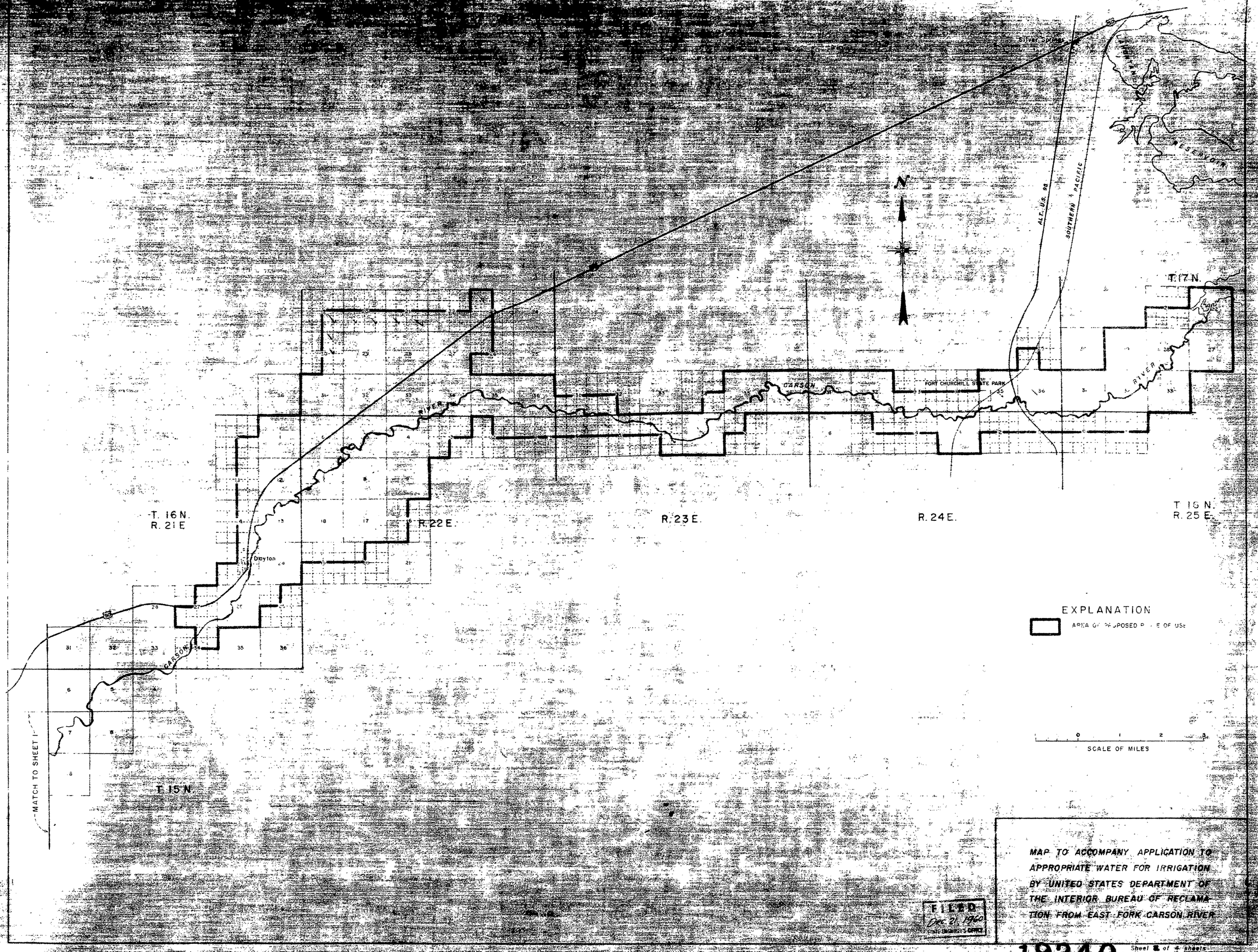

MAP TO ACCOMPANY APPLICATION TO APPROPRIATE WATER FOR IRRIGATION BY UNITED STATES DEPARTMENT OF THE INTERIOR BUREAU OF RECLAMATION FROM EAST FORK CARSON RIVER

FILED
Dec 21 1960
STATE ENGINEER'S OFFICE

19340

Sheet 2 of 4 sheets
320-235-38



EXPLANATION

MAXIMUM RESERVOIR AREA

TOPOGRAPHY

PROPOSED DRESSLER REGULATORY RESERVOIR

FILED
Dec. 21, 1960
STATE ENGINEER'S OFFICE

MAP TO ACCOMPANY APPLICATION TO APPROPRIATE WATER FOR IRRIGATION BY UNITED STATES DEPARTMENT OF THE INTERIOR BUREAU OF RECLAMATION FROM EAST FORK CARSON RIVER.

19340

SHEET 1 OF 4 SHEETS
320-235-39

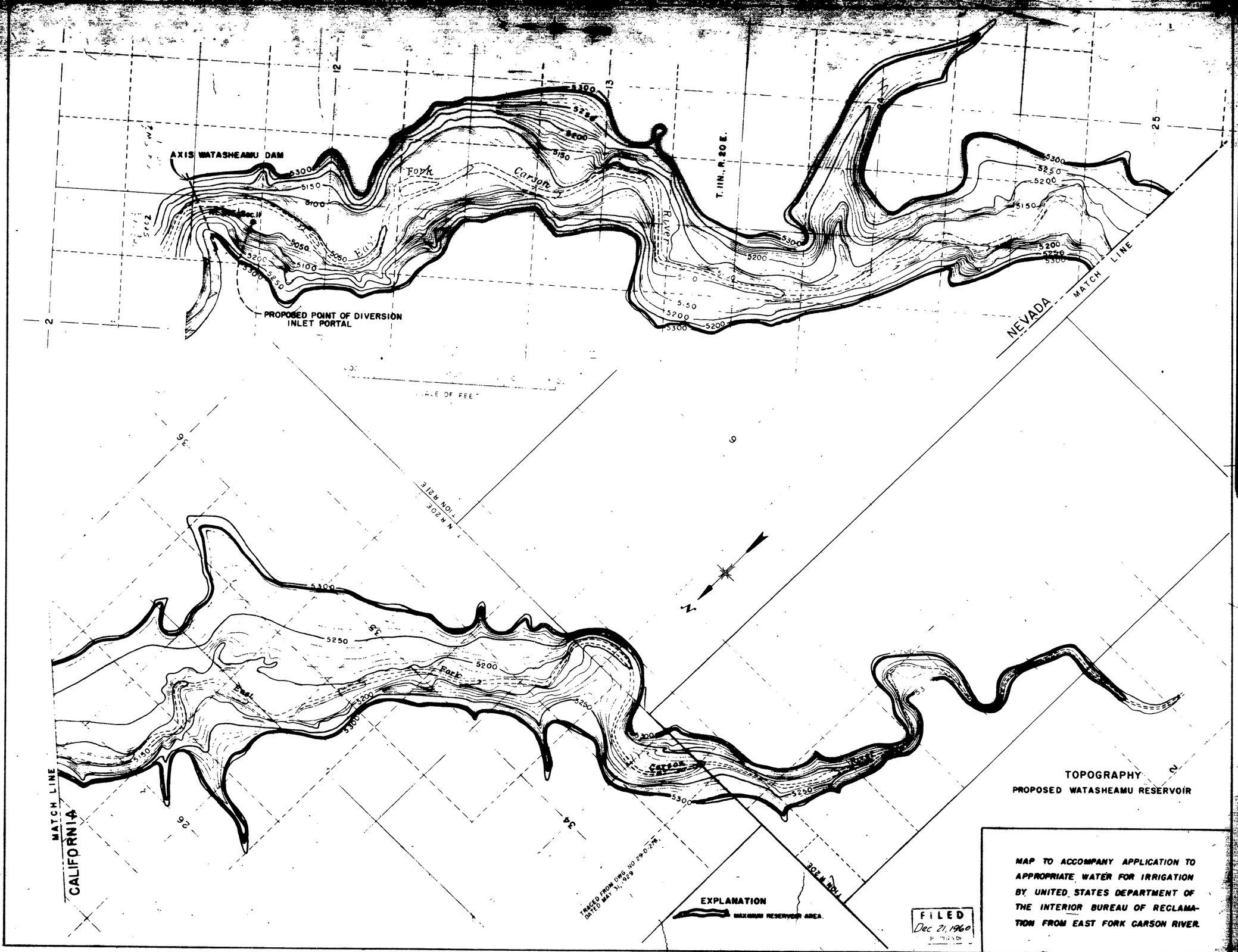

TOPOGRAPHY
PROPOSED WATASHEAMU RESERVOIR

MAP TO ACCOMPANY APPLICATION TO APPROPRIATE WATER FOR IRRIGATION BY UNITED STATES DEPARTMENT OF THE INTERIOR BUREAU OF RECLAMATION FROM EAST FORK CARSON RIVER.

FILED
Dec 21, 1960

19340

Sheet 4 of 4 sheets
320-235-40