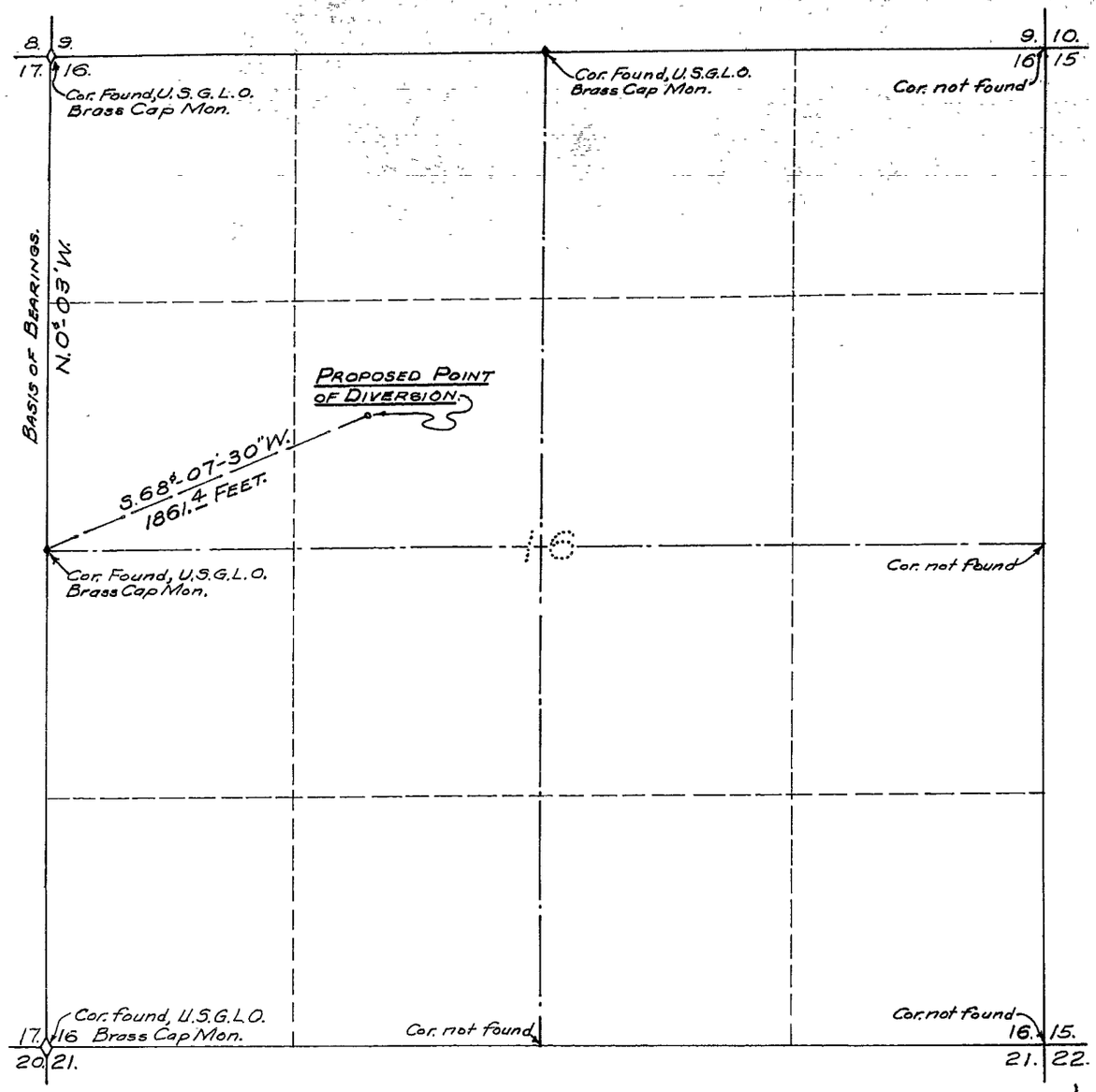

SECTION 16, T. 23 S., R. 64 E., M.D.B.&M.

1,000 500 0 1,000 2,000 3,000.

SCALE IN FEET.
(One Inch = 400 Feet).

STATE OF NEVADA } ss.
County of Clark.

I, Ernest H. Clary, being first duly sworn, depose and say that this map consisting of one sheet has been correctly drawn to the designated scale from field notes of a survey made by me on October 1, 1960; that it truly and correctly represents the location and extent of the works used to divert water from the Boulder City, Nevada Sewage Treatment and Disposal Plant (Effluent stream or creek from plant, following natural drainage course) in Clark County by Gornowich Sand and Gravel, Incorporated for industrial (sand and gravel plant) purposes. That all other works or streams which are crossed by, or connected with said works are correctly shown and designated hereon.

Ernest H. Clary
State Water Right Surveyor.

Subscribed and sworn to before me this 7th day of October, 1960.

Pearl Joanne Pallas
Notary Public in and for Clark County, Nevada.

My commission expires August 2, 1964.

OFFICE
STATE ENGINEER
1960 DEC 19 PM 1 29

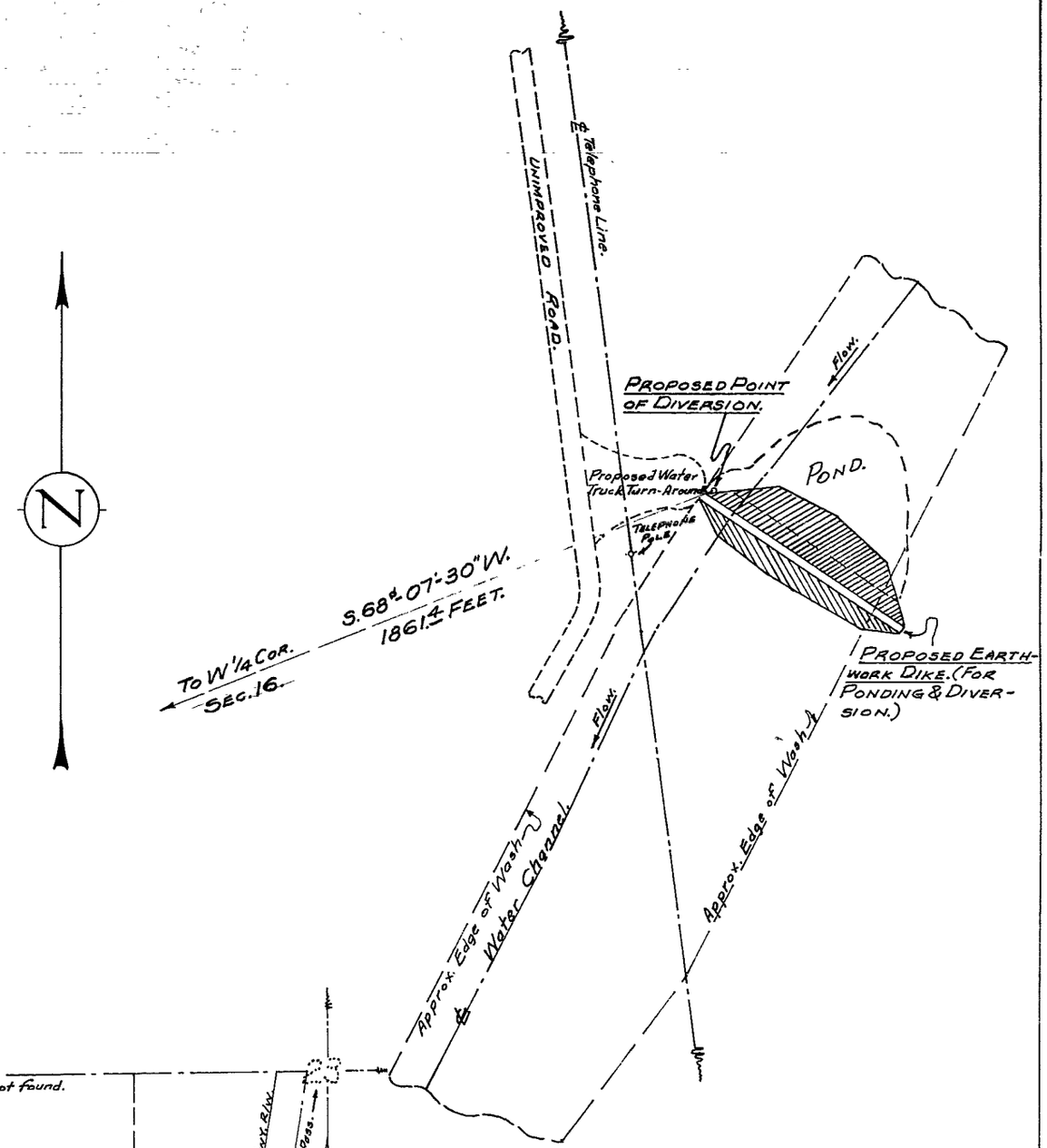

DETAIL OF POINT OF DIVERSION AND SURROUNDING AREA.

SCALE: One Inch = 40 Feet.

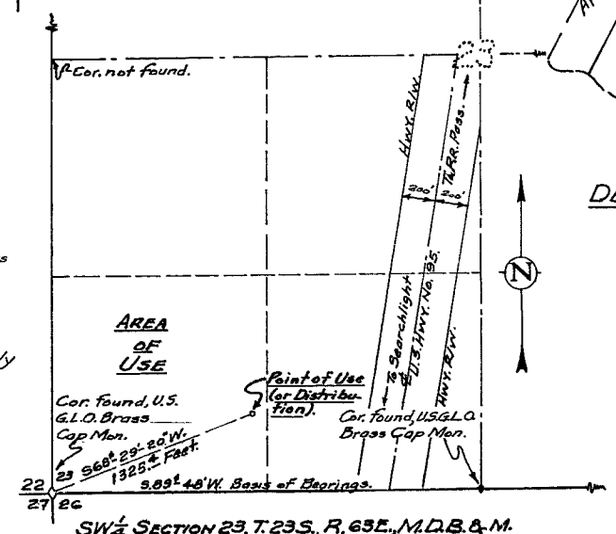

SW 1/4 SECTION 23, T. 23 S., R. 63 E., M.D.B.&M.

MAP OF AREA WHERE WATER IS TO BE USED.

SCALE: One Inch = 500 Feet.

FILED
Dec. 19, 1960
STATE ENGINEER'S OFFICE

MAP TO ACCOMPANY APPLICATION TO APPROPRIATE WATER FOR INDUSTRIAL (SAND AND GRAVEL PLANT) BY GORNOWICH SAND AND GRAVEL, INCORPORATED FROM THE BOULDER CITY, NEVADA SEWAGE TREATMENT AND DISPOSAL PLANT (EFFLUENT STREAM OR CREEK FROM PLANT). CLARK COUNTY, NEV.

19289