PROPOSED:
99.13 ACRES REQ'M FOR 232 LOTS
TO BE RELINQUISHED FOR DOMESTIC ONLY.

RETAINED:
106.458 ACRES IRRIGATION AND DOMESTIC WATER RIGHTS RETAINED ON CERTIFICATE NO. 19228 & 22145

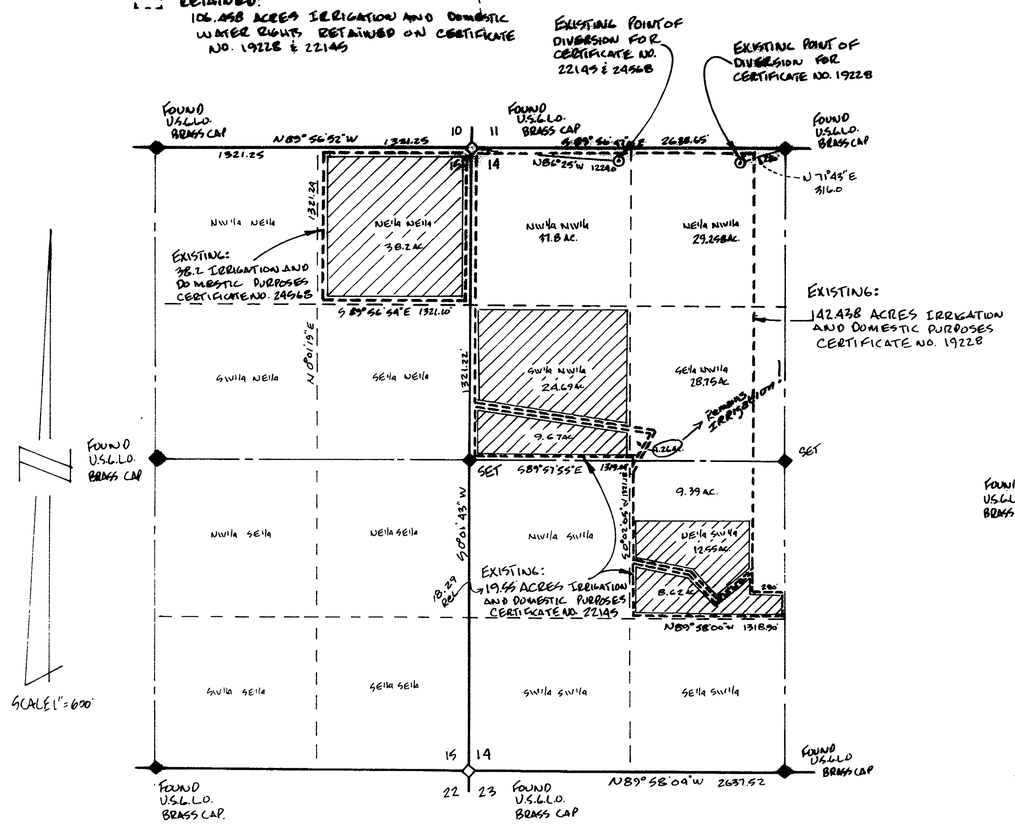

PORTION OF
SECTION 14 & 15
TOWNSHIP 21 SOUTH RANGE 53 EAST
M.D.M. NYE COUNTY, NEVADA
EXISTING PLACE OF USE & POINT OF DIVERSION

PROPOSED:
MESA OESTE ESTATES, SUB.
CONSISTING OF 232 LOTS
PROPOSED PLACE OF USE FOR
DOMESTIC WELL'S

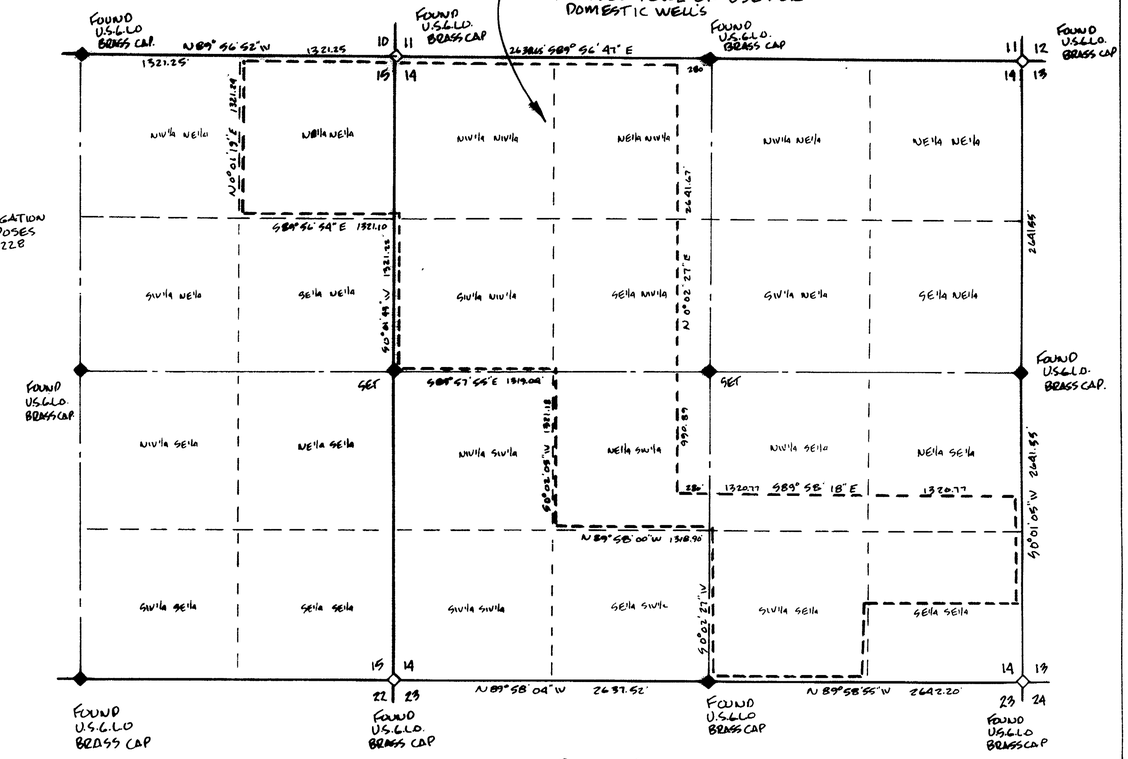

PORTION OF
SECTION 14 & 15
TOWNSHIP 21 SOUTH RANGE 53 EAST M.D.M.
NYE COUNTY, NEVADA
PROPOSED PLACE OF USE DOMESTIC WELLS

STATE OF NEVADA
COUNTY OF CLARK

I PHILLIP B. MCVEY BEING FIRST DULY SWORN DEPOSE AND SAY THAT THIS MAP CONSISTING OF ONE SHEET HAS BEEN CORRECTLY DRAWN TO THE DESIGNATED SCALE FROM FIELD NOTES OF A SURVEY MADE UNDER MY SUPERVISION AND DIRECTION ON THE 26th DAY OF JUNE, 1979 THAT IT TRULY AND CORRECTLY REPRESENTS THE LOCATION AND EXTENT OF WELLS USED TO DIVERT WATER FROM AN UNDERGROUND SOURCE IN THE PAHRUMP VALLEY BASIN IN NYE COUNTY, NEVADA BY TIM HAFEN RANCH'S, INC. FOR IRRIGATION AND DOMESTIC PURPOSES UNDER APPLICATION AND CERTIFICATE NO'S 19228, 22145 & 24568 THAT THE EXISTING POINT OF DIVERSION UNDER APPLICATION AND CERTIFICATE NO'S 19228, 22145 & 24568 ARE CORRECTLY SHOWN HERE ON THAT THE EXISTING PLACE OF USE RELINQUISHED ON THIS MAP AND THE PROPOSED PLACE OF USE AS SHOWN ON THIS MAP TO CHANGE THE POINT OF DIVERSION AND THE PLACE OF USE OF A PORTION OF THE WATER ARE CORRECTLY DESIGNATED HERE ON AND THAT THE LANDS UPON WHICH WATER APPROPRIATED UNDER APPLICATION AND CERTIFICATE NO'S 19228, 22145, & 24568 ARE TO BE USED IS ACCURATELY OUTLINED HEREON AND SAID LANDS ARE OWNED OR CONTROLLED BY THE APPLICANT.

PHILLIP B. MCVEY
STATE WATER RIGHT SURVEYOR
CERTIFICATE NO. 327

SUBSCRIBED AND SWORN TO BEFORE ME THIS 26th DAY OF OCTOBER 1979

RONNIE M. PHILLIPS
Notary Public-State of Nevada
COUNTY OF NYE
My Appointment Expires July 23, 1983

NOTARY PUBLIC IN AND FOR
SAID COUNTY AND STATE

MY COMMISSION EXPIRES: JULY 23, 1983

FILED
NOV 05 1979
STATE ENGINEER'S OFFICE

OFFICE
STATE ENGINEER

1979 OCT 30 AM 9 51

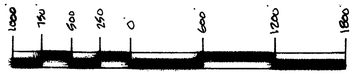

SCALE 1"=600

MAP TO ACCOMPANY A RELINQUISHMENT OF A PORTION OF EXISTING PLACE OF USE FOR THE WATER APPROPRIATED UNDER CERTIFICATE NO. 19228, 22145, & 24568

FROM: IRRIGATION AND DOMESTIC PURPOSES
TO: DOMESTIC ONLY
FOR: TIM HAFEN RANCH'S, INC.
FROM: UNDERGROUND SOURCE IN PAHRUMP VALLEY BASIN, NYE COUNTY, NEVADA
SUB: MESA OESTE ESTATES SUB.

24568 22145 19228