

SECTION 24, T20S, R60E
M. D. B.&M.
SCALE: 1" = 600'

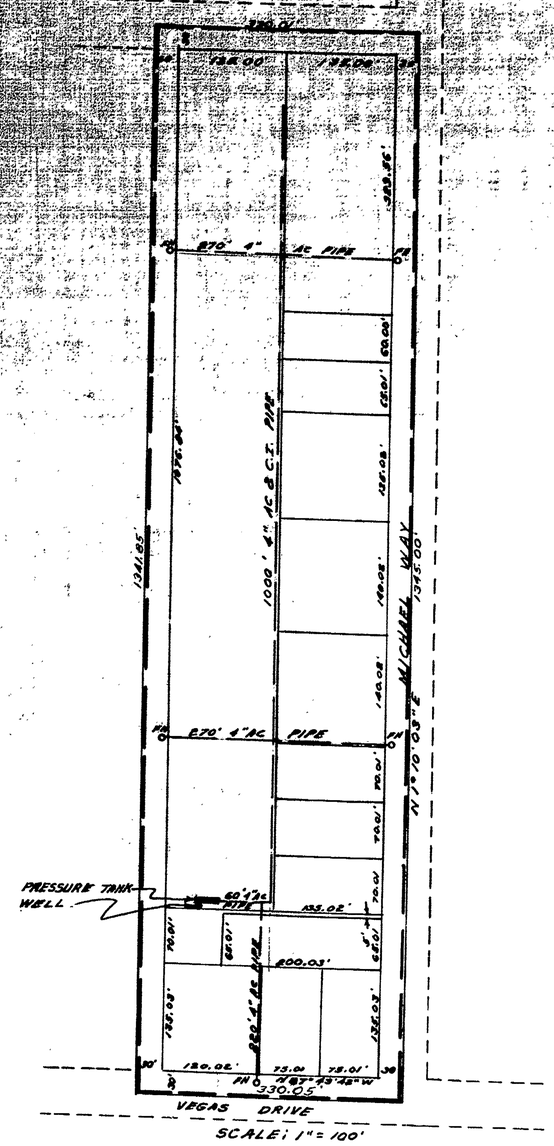

SCALE: 1" = 100'

STATE OF NEVADA }
COUNTY OF CLARK } SS

I, JACK K. LEAVITT, BEING FIRST DULY SWORN, DEPOSE AND SAY THAT THIS MAP, CONSISTING OF ONE SHEET, HAS BEEN CORRECTLY DRAWN TO THE DESIGNATED SCALE FROM FIELD NOTES OF A SURVEY MADE BY ME ON THE 3RD DAY OF JULY, 1960; THAT IT TRULY AND CORRECTLY REPRESENTS THE PROPOSED LOCATION AND EXTENT OF THE WORKS USED TO DIVERT WATER FROM AN UNDERGROUND SOURCE IN CLARK COUNTY BY FIRST WESTERN SAVINGS AND LOAN ASSOCIATION FOR QUASI MUNICIPAL PURPOSES, THAT THE POINT OF DIVERSION, THE APPROXIMATE SIZE AND LOCATION OF THE DIVERTING CHANNEL, ALL RESERVOIRS OR BASINS, THE LOCATION AND NAMES OF ALL OTHER WORKS WHICH WILL CROSS OR CONNECT WITH THE PROPOSED WORK AND THE BOUNDARY OF ALL LANDS PROPOSED TO BE DEVELOPED ARE FULLY AND CORRECTLY DESIGNATED THEREON.

Jack K. Leavitt
STATE WATER RIGHT SURVEYOR

SUBSCRIBED AND SWORN BEFORE ME THIS 12TH DAY OF AUGUST, 1960.

Lois K. Redman
NOTARY PUBLIC IN AND FOR
CLARK COUNTY, NEVADA

MY COMMISSION EXPIRES: May 13, 1964

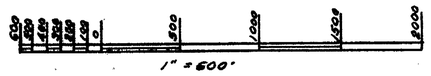

OFFICE
STATE ENGINEER
1960 SEP 12 PM 2:54

FILED
Sept. 12, 1960

MAP TO ACCOMPANY
APPLICATION TO APPROPRIATE
WATER FOR
QUASI MUNICIPAL (SUBDIVISION) PURPOSES
BY
FIRST WESTERN SAVINGS AND LOAN ASSOCIATION
FROM
UNDERGROUND SOURCE-CLARK CO.
NEVADA

19195