T. 32 S., R. 66 E., M.D.B. & M.

PLAN
SCALE: 1" = 600'

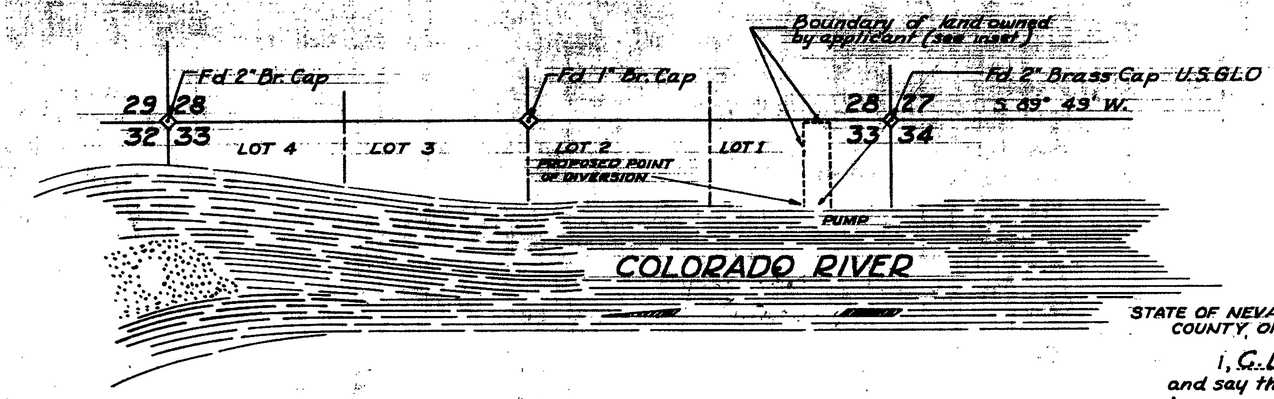

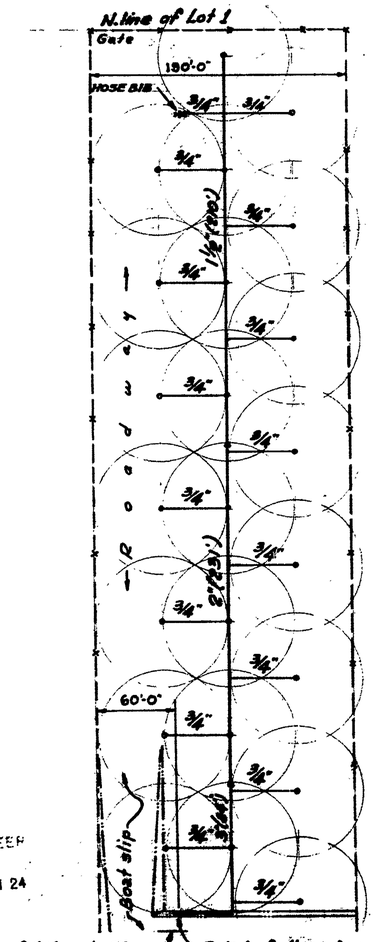

(PLAN DETAIL)
AREA IRRIGATED BY APPLICANTS
SCALE: 1" = 60'

LEGEND

- Boundary of land fenced
- Bank of boat slip & front of land
- Pipe branches: 3/4" (typical) pipe, including sprinkler risers
- Sprinklers (Rainbird #35)
- Pipe main: 1 1/2", 2" & 3" pipe
- Pump

(INSET)
AREA PROPOSED TO BE IRRIGATED
SCALE: 1" = 300'

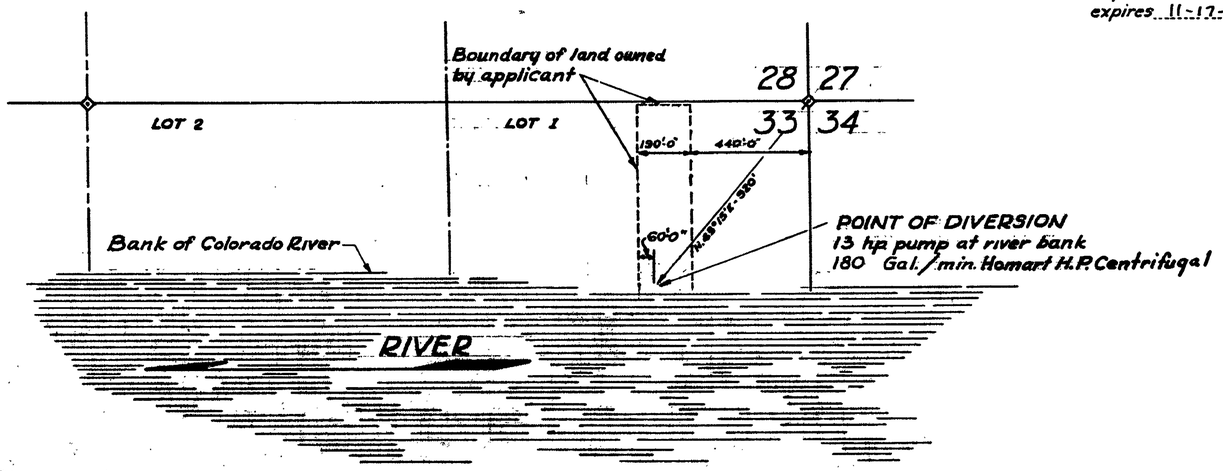

STATE OF NEVADA
COUNTY OF CLARK } SS.

I, C. D. Baker being first duly sworn, depose and say that this map, consisting of one sheet, has been correctly drawn to the designated scale from field notes made under my supervision and direction October 15, 1960. That the map truly and correctly represents the proposed location and extent of the works used to divert water from Colorado River in Clark County by Verona and Clyde Gilbert for irrigation and domestic purposes. That the proposed point of diversion, the approximate location and size of the diverting channel and the boundary of all lands, showing by 40 acre subdivisions the areas proposed to be irrigated, are fully and correctly designated thereon.

C. D. Baker
STATE WATER RIGHT SURVEYOR

Subscribed and sworn to before me this 3rd day of Nov., 1960.

L. N. Odell
NOTARY PUBLIC IN AND FOR CLARK COUNTY, NEVADA

My commission expires 11-17-63

GRAPHIC SCALES

PLAN SCALE: 1 INCH = 600 FT.
INSET SCALE: 1 INCH = 300 FT.
PLAN DETAIL SCALE: 1 INCH = 60 FT.

MAP TO ACCOMPANY
APPLICATION
TO APPROPRIATE WATER
FOR
IRRIGATION AND
DOMESTIC USE
BY
VERONA AND CLYDE GILBERT
FROM
COLORADO RIVER

FILED
Nov. 7, 1960
STATE ENGINEER'S OFFICE

OFFICE
ENGINEER
1960 NOV 7 AM 11 24

19188 WR-1960