SEC. 3, 4, 5, & 6, T. 21 S., R. 54 E.
M.D.B. & M.
CLARK COUNTY, NEVADA
&
NYE COUNTY, NEVADA

SEC. 3, 4, 5, & 6, T. 21 S., R. 54 E., M. D. B. & M.

POINTS OF DIVERSION: SW 1/4 NW 1/4 & SE 1/4 NW 1/4 OF SEC. 3, T. 21 S., R. 54 E., M.D.B. & M.

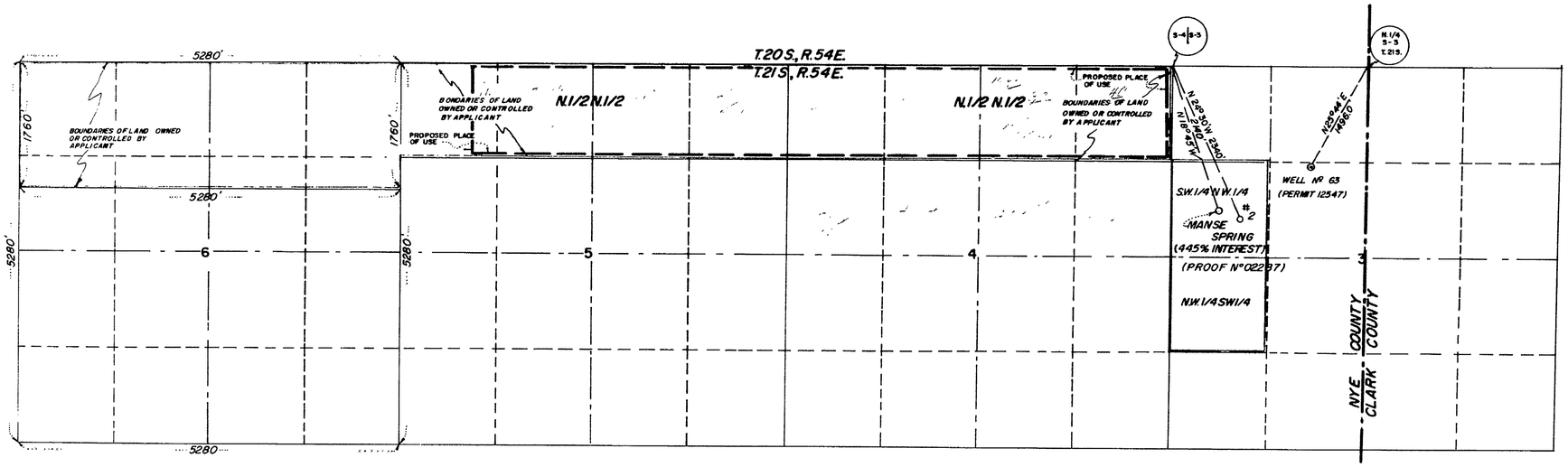

SCALE: 1" = 1000'

1000 500 0 1000 2000 2640 3000

STATE OF NEVADA) SS
COUNTY OF CLARK)

I, L. E. TYSON, BEING FIRST DULY SWORN, DEPOSE AND SAY THAT THIS MAP, CONSISTING OF ONE SHEET, HAS BEEN CORRECTLY DRAWN TO THE DESIGNATED SCALE FROM FIELD NOTES OF A SURVEY MADE UNDER MY SUPERVISION AND DIRECTION ON THE 24 TH. DAY OF JUNE, 1960, THAT IT TRULY AND CORRECTLY REPRESENTS THE LOCATION OF THE WELL AND SPRINGS USED TO DIVERT WATER FROM PAHRUMP ARTESIAN BASIN, & MANSE SPRINGS IN NYE COUNTY, NEVADA, BY MELVIN BOWMAN AND THAT THE BOUNDARIES OF THE LANDS EMBODIED IN THE TRACT OWNED OR CONTROLLED BY THE APPLICANT AND UPON WHICH IT IS PROPOSED TO USE THE WATER APPLIED FOR, ARE FULLY AND CORRECTLY DESIGNATED THEREON.

L. E. Tyson
STATE WATER RIGHT SURVEYOR

SUBSCRIBED AND SWORN TO BEFORE ME THIS 12th DAY OF July 1960.

Geraldine B. Tyson
NOTARY PUBLIC IN AND FOR CLARK COUNTY, NEVADA

MY COMMISSION EXPIRES April 30 1963

SEC.	SUBDIVISION	TOWN-SHIP	RANGE	ACREAGE
5	NE 1/4 NE 1/4	21 S.	54 E.	40
5	NW 1/4 NE 1/4	21 S.	54 E.	40
5	NE 1/4 NW 1/4	21 S.	54 E.	40
5	PT. NW 1/4 NW 1/4	21 S.	54 E.	10
4	PT. NW 1/4 NE 1/4	21 S.	54 E	10
		TOTAL ACREAGE		140

PROPOSED PLACE OF USE
UNDER APPLICATION 19032

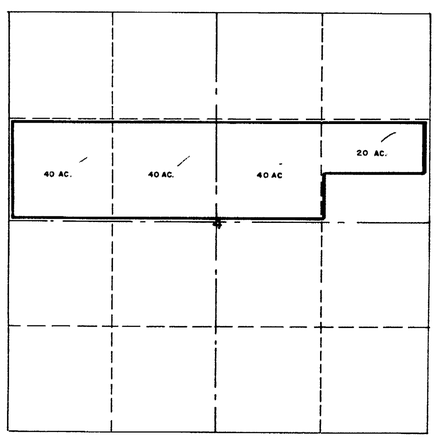

SEC. 4, T. 21 S., R. 54 E., M.D.B. & M.
EXISTING PLACE OF USE
UNDER PERMIT Nº 12547

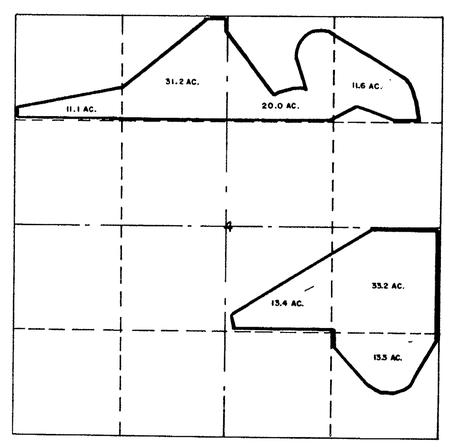

SEC. 4, T. 21 S., R. 54 E., M.D.B. & M.
EXISTING PLACE OF USE
UNDER PROOF Nº 02287

SEC	SUBDIVISION	TOWN-SHIP	RANGE	ACREAGE
4	LOT 1 NE 1/4	21 S.	54 E.	28.4
4	LOT 2 NE 1/4	21 S.	54 E.	20.0
4	LOT 3 NW 1/4	21 S.	54 E.	8.8
4	PT. LOT 4 NW 1/4	21 S.	54 E.	2.7
		TOTAL ACREAGE		59.9

PROPOSED PLACE OF USE
UNDER APPLICATION 19335

FILED
Oct. 23, 1961
STATE ENGINEER'S OFFICE

MAP TO ACCOMPANY APPLICATIONS
FOR
CHANGE IN PLACE OF USE
OF
PERMIT Nº 12547 & PROOF Nº 02287
FOR
MELVIN BOWMAN
FROM
PAHRUMP ARTESIAN BASIN & MANSE SPRINGS
NYE COUNTY, NEVADA

19035 19032 File under