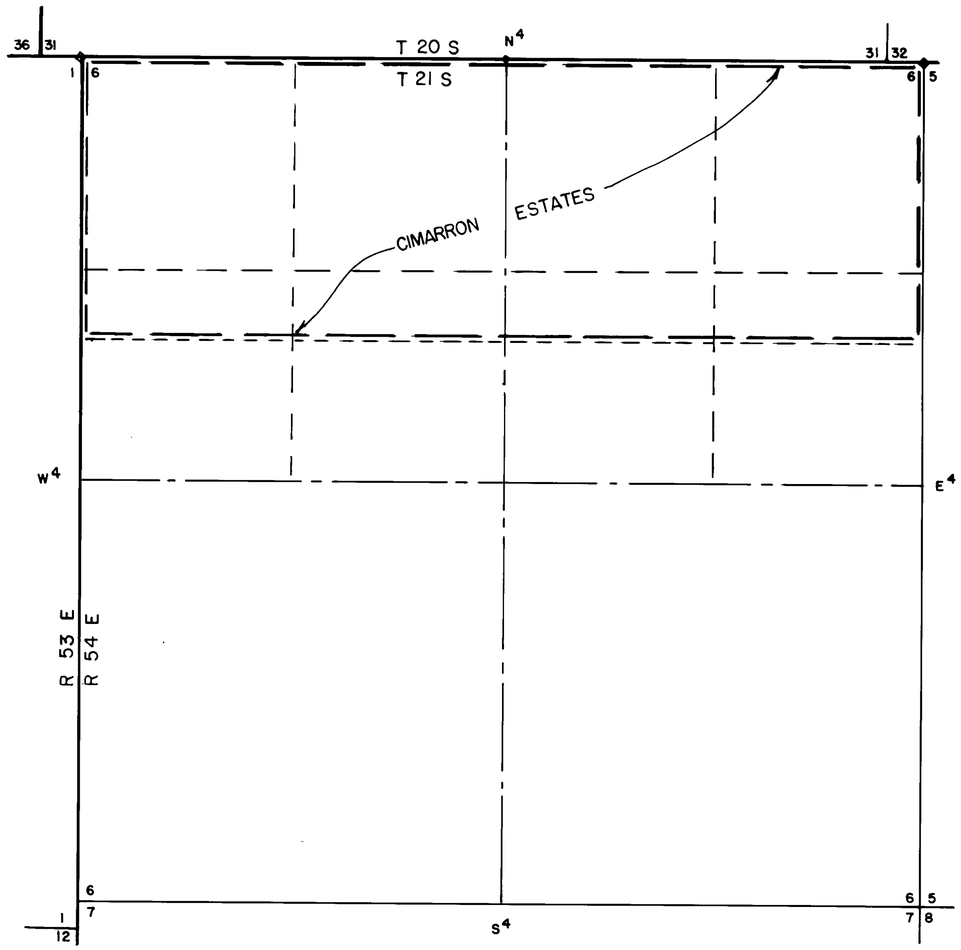

A PORTION OF NW^4 AND A PORTION OF NE^4 OF SECTION 6, T. 21 S., R. 54 E. M.D.B. & M. SHOWING PROPOSED PLACE OF USE FOR DOMESTIC WELL FOR CIMARRON ESTATES.

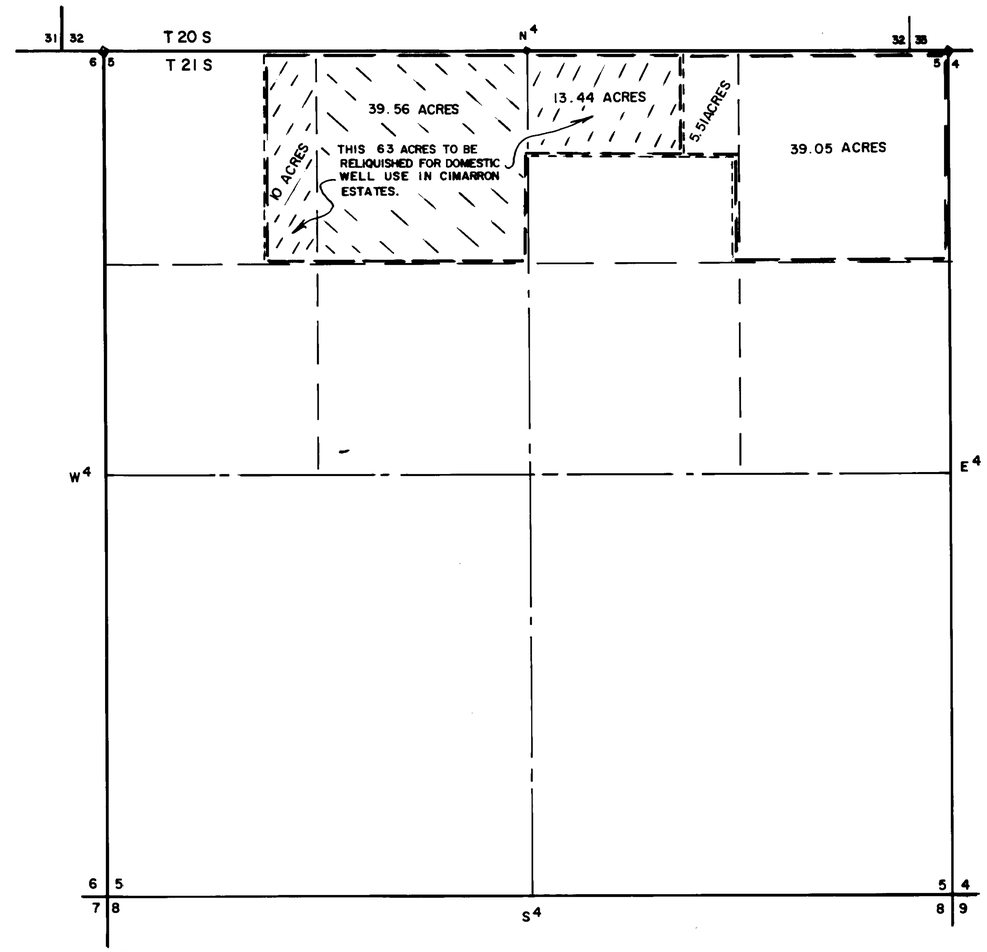

N^2 OF SECTION 5, T. 21 S., R. 54 E. M.D.B. & M. SHOWING A PORTION OF EXISTING PLACE OF USE FOR APPLICATION NO. 19032 CERTIFICATE NO. 6867

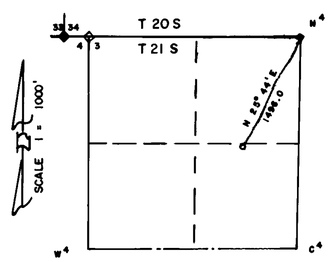

SE^4 NW^4 SECTION 3, T. 21 S., R. 54 E. M.D.B. & M. SHOWING EXISTING POINT OF DIVERSION FOR APPLICATION NO. 19032 CERTIFICATE NO. 6867.

I, RICHARD L. HAFEN, BEING DULY SWORN, DEPOSE AND SAY THAT THIS MAP CONSISTING OF ONE (1) SHEET, HAS BEEN CORRECTLY DRAWN TO THE DESIGNATED SCALE FROM THE FIELD NOTES OF A SURVEY DONE UNDER MY SUPERVISON AND DIRECTION COMPLETED ON JANUARY 28, 1982 THAT IT CORRECTLY REPRESENTS THE PROPOSED LOCATION AND EXTENT OF THE WORKS USED TO DIVERT WATER FROM AN UNDERGROUND SOURCE IN THE COUNTY OF NYE, STATE OF NEVADA, BY MELVIN BOWMAN OWNER OF CIMARRON ESTATES FOR IRRIGATION AND DOMESTIC USE; THAT THE EXISTING POINT OF DEVERSION AND THE PROPOSED POINT OF DIVERSION AND THE BOUNDARY OF THE LAND TO BE SERVED BY THE APPLICATION ARE FULLY AND CORRECTLY DESIGNATED THEREON.

0 500 1000 2500

SUBSCRIBED AND SWORN TO BEFORE ME THIS 28TH DAY OF JUNARY, 1982
MY COMMISSION EXPIRES JULY 18, 1982

Sherry Hafen
SHERRY HAFEN
NOTARY PUBLIC IN AND FOR THE COUNTY OF CLARK, STATE OF NEVADA.

Notary Public—State of Nevada
CLARK COUNTY
SHERRY HAFEN
MY APPOINTMENT EXPIRES JULY 18, 1983

Richard L. Hafen
RICHARD L. HAFEN
STATE WATER RIGHT SURVEYOR
NEVADA CERTIFICATE NO. 515

'82 FEB 17 P3:48
STATE ENGINEER'S OFFICE

MAP TO ACCOMPANY A RELINQUISHMENT

A PORTION OF EXISTING PLACE OF USE APPROPRIATED UNDER APPLICATION NO. 19032 CERTIFICATE NO. 6867

FROM: IRRIGATION

TO: DOMESTIC ONLY

FOR: MELVIN BOWMAN

FROM: AN UNDERGROUND SOURCE IN PAHRUMP VALLEY BASIN NYE COUNTY, NEVADA

R01 19032