OFFICE
STATE ENGINEER

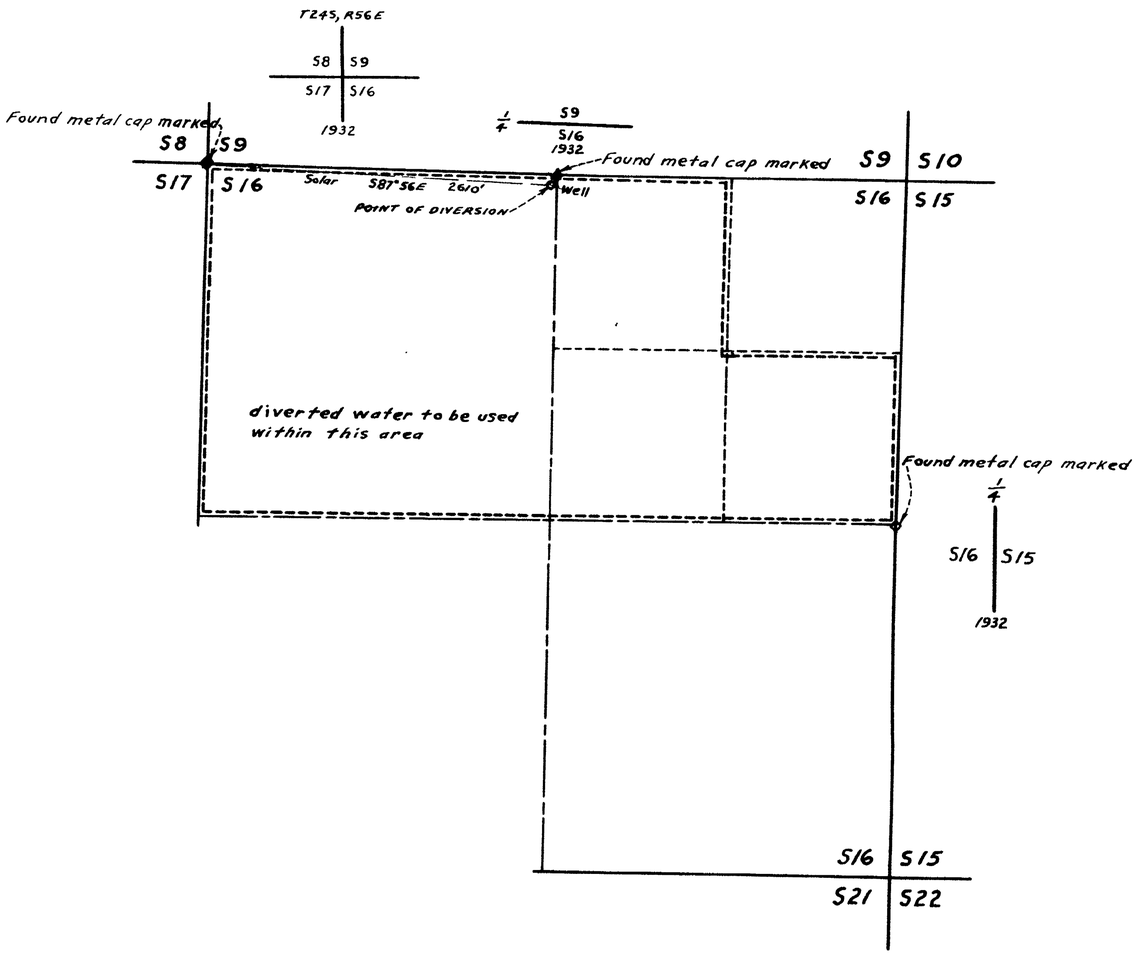

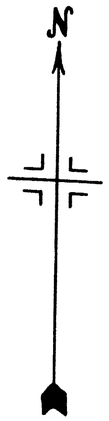

STATE OF NEVADA }
COUNTY OF CLARK } SS

I, Harry C. Hall, being first duly sworn, depose and say that this map consisting of one sheet, has been correctly drawn to the designated scale from field notes of a survey made by me on the 30th day of April; that it truly and correctly represents the location and extent of the proposed works used to divert water from a well in Clark County by Mrs. Afton S. Stubbs for irrigation & domestic purposes. That the proposed point of diversion, the approximate size and location of the diverting channel or other conduit, the place and manner of use, and the location and names of all other works or streams which are crossed by or connected with the said works are fully and correctly designated theron.

Harry C. Hall
State Water Right Surveyor



SCALE IN FEET

Subscribed and sworn to before me this 29 day of June, 1960.

Jane Crosby
Notary Public in and for Clark County, Nevada

My Commission expires: January 21, 1962

FILED
June 30, 1960
STATE ENGINEER'S OFFICE

MAP TO ACCOMPANY
APPLICATION TO APPROPRIATE WATER
BY
Mrs. AFTON S. STUBBS
FOR
IRRIGATION AND DOMESTIC PURPOSES
FROM
SANDY VALLEY VICINITY
CLARK COUNTY, NEVADA

20454 ; 18967 File under