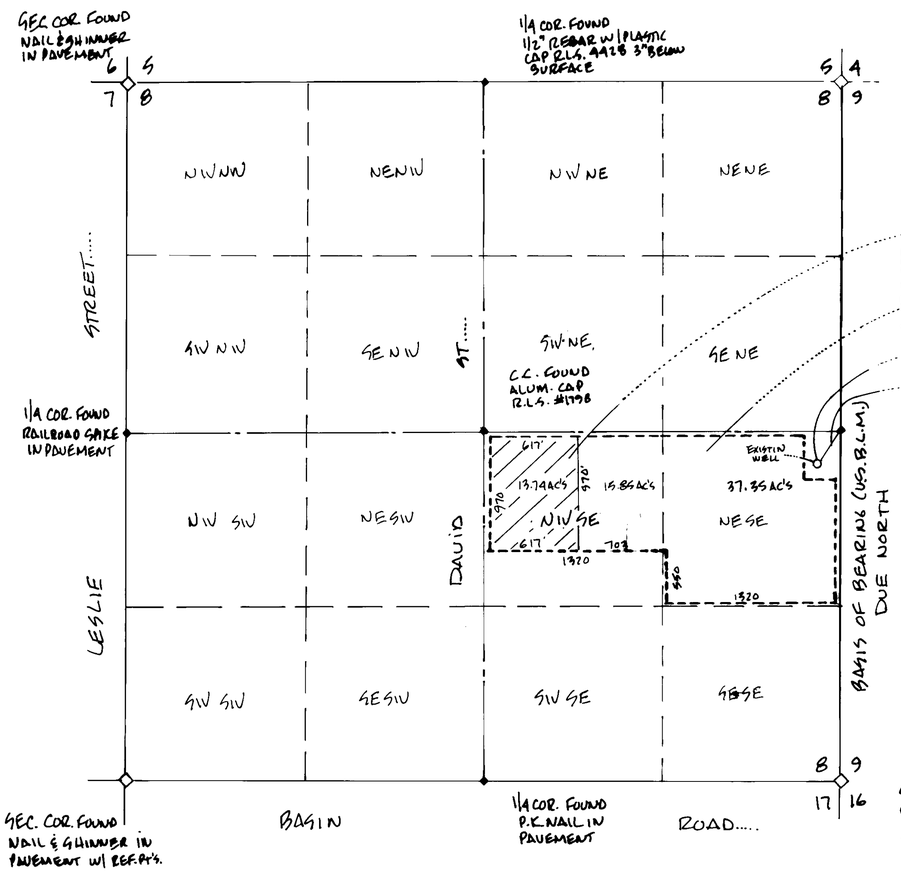

SECTION 8
TOWNSHIP 20 SOUTH, RANGE 53 EAST, M.D.M.,
NYE COUNTY NEVADA
EXISTING POINT OF DIVERSION AND PLACE OF USE

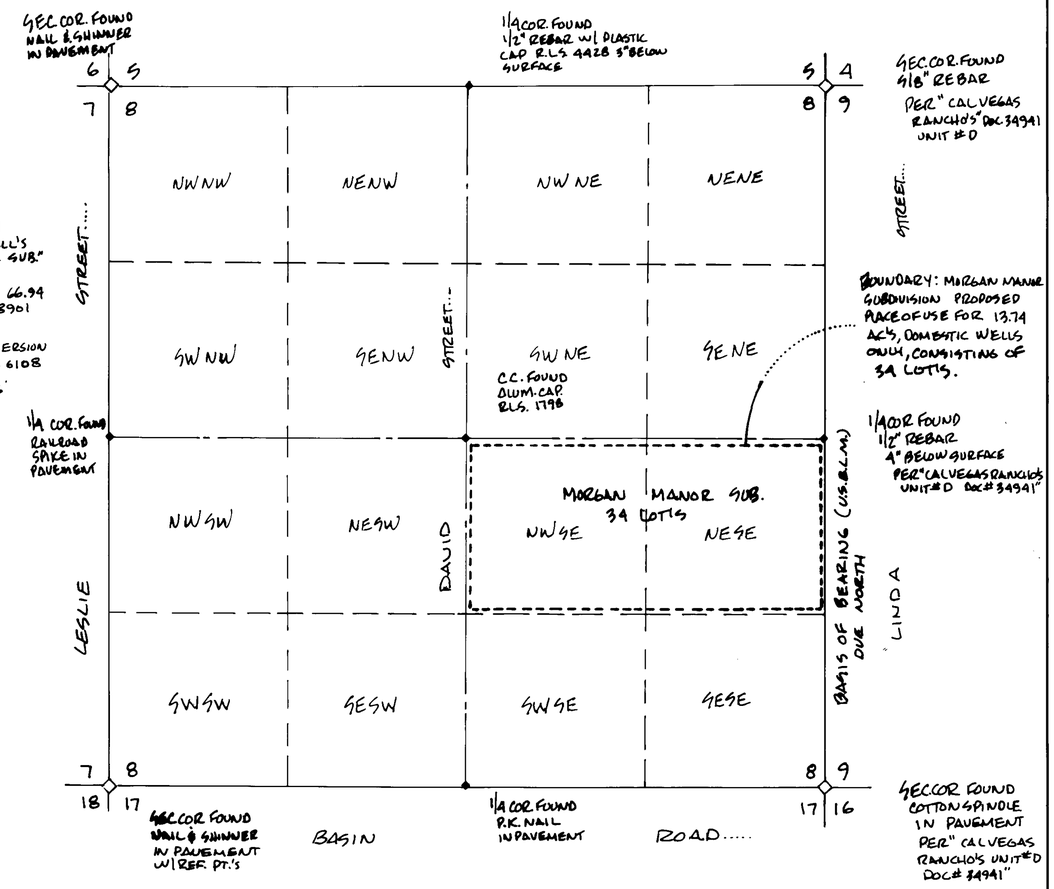

SECTION 8
TOWNSHIP 20 SOUTH, RANGE 53 EAST, M.D.M.
NYE COUNTY NEVADA
PROPOSED PLACE OF USE DOMESTIC WELL'S "MORGAN MANOR SUB."

STATE OF NEVADA
COUNTY OF NYE

I EDWARD L. SCHENET BEING FIRST DULY SWORN DEPOSE AND SAY THAT THIS MAP CONSISTING OF ONE SHEET HAS BEEN CORRECTLY DRAWN TO THE DESIGNATED SCALE FROM FIELD NOTES OF A SURVEY MADE UNDER MY SUPERVISION AND DIRECTION ON THE 16TH DAY OF JULY, 1983. THAT IT TRULY AND CORRECTLY REPRESENTS THE LOCATION AND EXTENT OF WORKS USED TO DIVERT WATER FROM AN UNDERGROUND SOURCE IN THE PAHRUMP VALLEY BASIN IN NYE COUNTY, NEVADA BY GEORGE L. MORGAN FOR IRRIGATION AND DOMESTIC PURPOSES UNDER APPLICATION AND PERMIT NUMBER 18901 CERT. NO. 6108 THAT THE EXISTING POINT OF DIVERSION UNDER APPLICATION AND PERMIT NUMBER 18901 IS CORRECTLY SHOWN HEREON. THAT A PORTION OF THE EXISTING PLACE OF USE TO BE RELINQUISHED AND THE PROPOSED PLACE OF USE: KNOWN AS "MORGAN MANOR SUB." AS SHOWN ON THIS MAP ARE CORRECTLY DESIGNATED HEREON AND THAT THE LANDS UPON WHICH WATER APPROPRIATED UNDER APPLICATION AND PERMIT NUMBER 18901 CERT. NO. 6108 ARE TO BE USED IS ACCURATELY OUTLINED HEREON AND SAID LANDS ARE OWNED OR CONTROLLED BY THE APPLICANTS.

Edward L. Schenet
EDWARD L. SCHENET
STATE WATER RIGHT SURVEYOR
CERTIFICATE NO. 595

SUBSCRIBED AND SWORN TO BEFORE ME THIS 16TH DAY OF JULY 1983

RONNIE

Ronnie M. Phillips
NOTARY PUBLIC IN AND FOR
SAID COUNTY AND STATE

MY COMMISSION EXPIRES JULY 23, 1983

Relinquishment Map

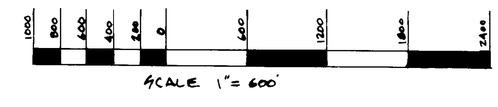

SEP 6 1983

"MAP TO ACCOMPANY A RELINQUISHMENT"
A PORTION OF EXISTING PLACE OF USE OF WATER APPROPRIATED
UNDER: APPLICATION & PERMIT NO. 18901
CERTIFICATE NO. 6108
FROM: IRRIGATION AND DOMESTIC PURPOSES
TO: DOMESTIC ONLY
FOR: GEORGE L. MORGAN
FROM AND UNDERGROUND SOURCE IN PAHRUMP VALLEY BASIN NYE COUNTY, NEVADA
LOC: PT. OF SE 1/4 SECTION 8, T. 20 S., R. 53 E., M.D.M.
NYE COUNTY NEVADA

T-18-83

R-01 18901