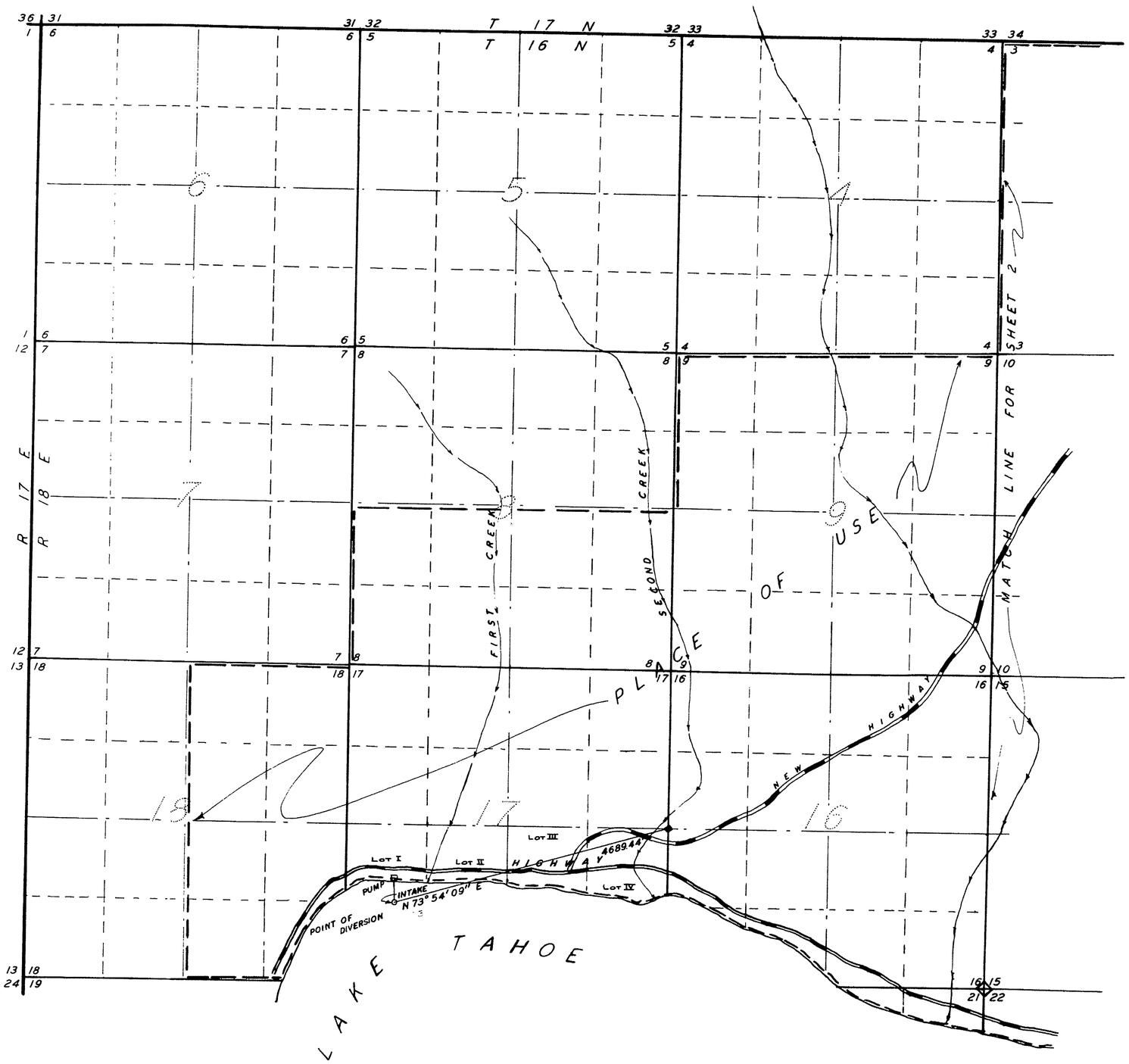

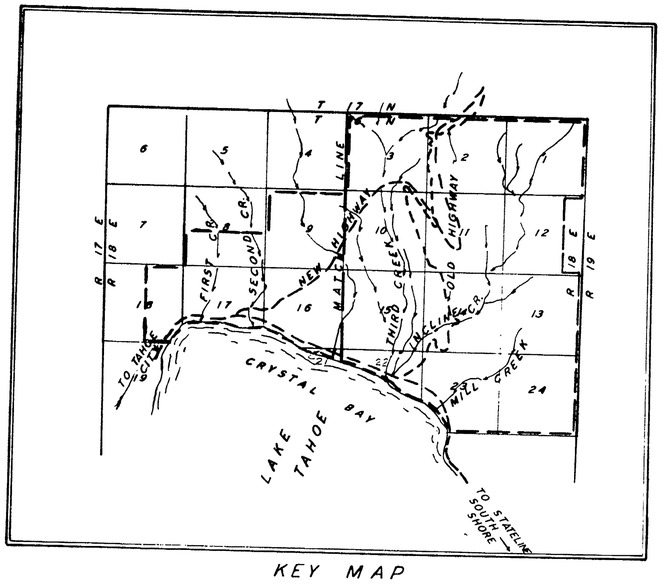

KEY MAP

SCALE 1" = 1 MILE

I EUGENE C. SPROUT DO HEREBY CERTIFY THAT THIS MAP CONSISTING OF TWO SHEETS HAS BEEN DRAWN TO THE DESIGNATED SCALE & TAKEN FROM FIELD NOTES OF A SURVEY MADE BY ME OR UNDER MY SUPERVISION & COMPLETED APRIL 22 1960. THAT IT TRULY & CORRECTLY REPRESENTS THE PROPOSED LOCATION & THE EXTENT OF THE WORKS USED TO DIVERT WATER FROM LAKE TAHOE IN WASHOE COUNTY NEVADA BY CRYSTAL BAY DEVELOPMENT CORP THAT THE PROPOSED POINT OF DIVERSION & THE LOCATION & NAMES OF ALL OTHER WORKS OR STREAMS WHICH WILL CROSS OR CONNECT WITH SAID WORKS ARE FULLY & CORRECTLY DESIGNATED HEREON.

Eugene C. Sprout
STATE WATER RIGHT
SURVEYOR 257

SUBSCRIBED & SWORN TO BEFORE ME THIS 29th DAY OF April 1960.

NOTARY PUBLIC IN & FOR
COUNTY NEV.

SCALE 1" = 1000'

FILED
Apr 29, 1960
STATE ENGINEER'S OFFICE

MAP

TO ACCOMPANY APPLICATION TO APPROPRIATE WATER

FOR MUNICIPAL PURPOSES

BY

CRYSTAL BAY DEVELOPMENT CORPORATION

FROM LAKE TAHOE WASHOE COUNTY NEVADA

18774 18773 File under

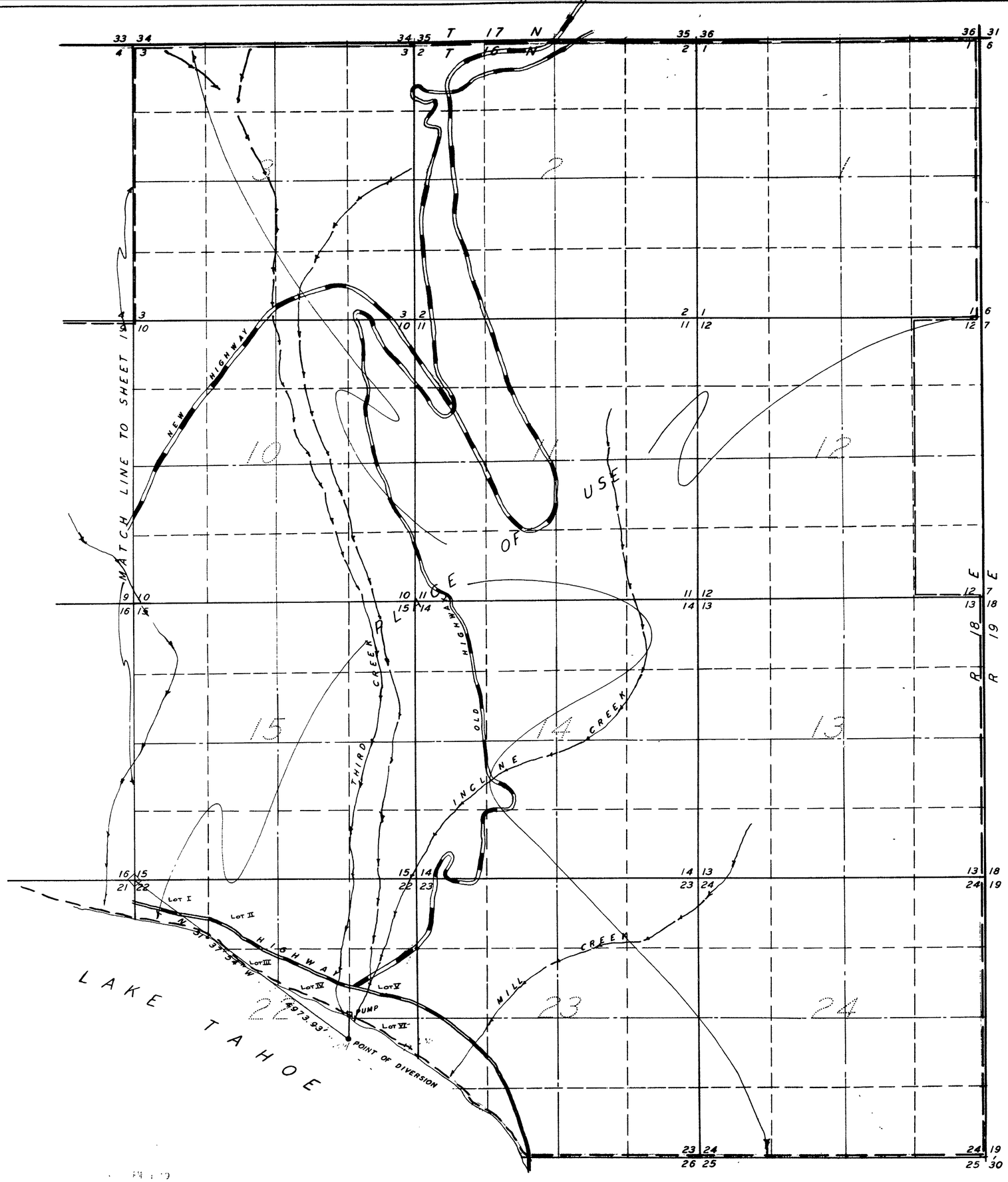

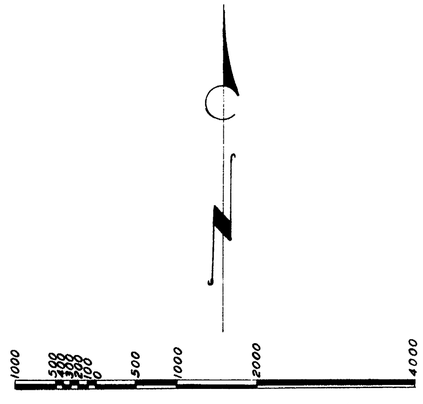

FILED
Apr. 29, 1960
STATE ENGINEER'S OFFICE

MAP

TO ACCOMPANY APPLICATION
TO APPROPRIATE WATER

FOR

MUNICIPAL PURPOSES

BY

CRYSTAL BAY DEVELOPMENT CORPORATION

FROM LAKE TAHOE WASHOE COUNTY NEVADA

SHEET 2 OF 2

File under 18774 18773