SECTION 22-T.14N.-R.18E.-M.D.B.M.

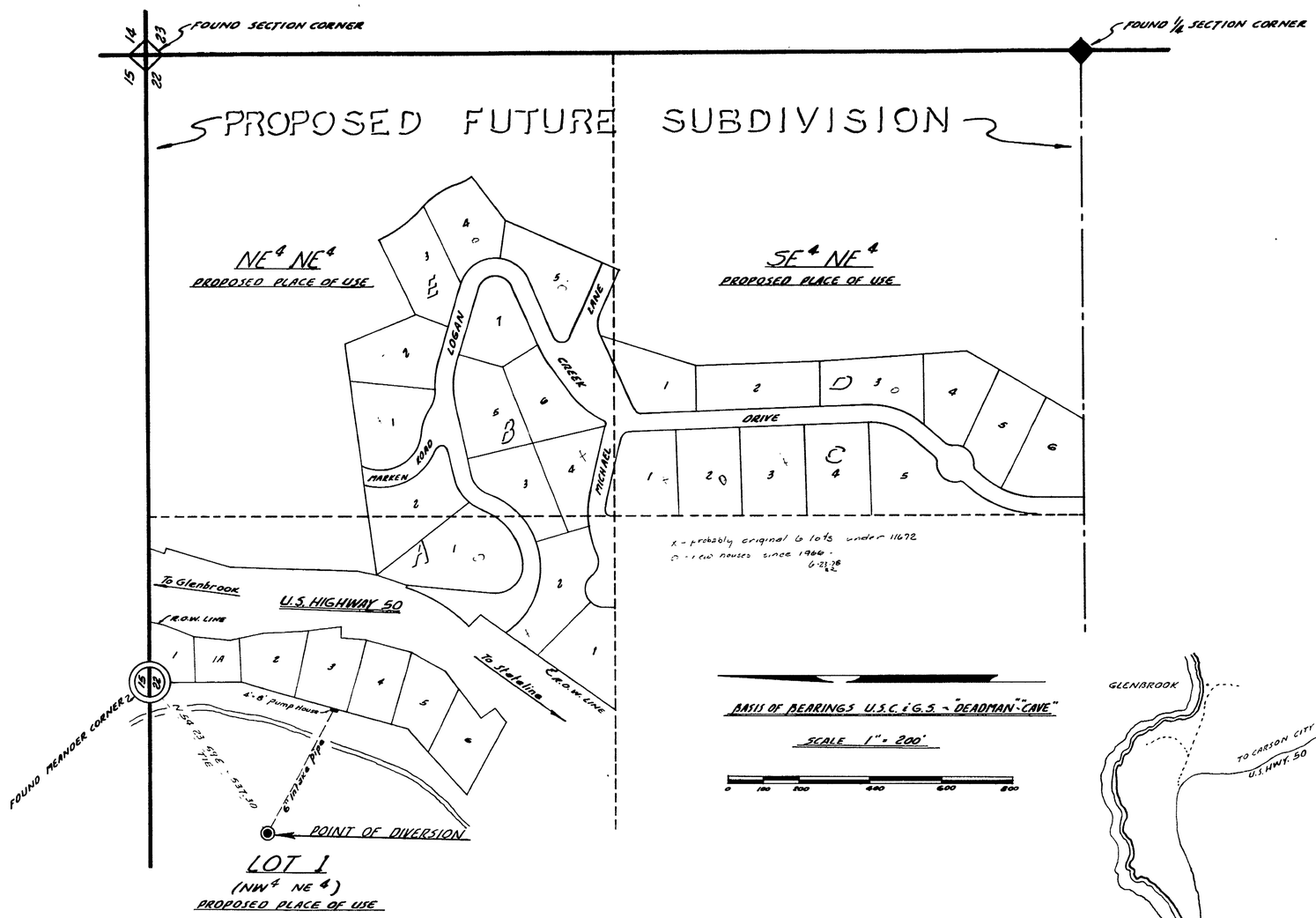

BASIS OF BEARINGS U.S.C. & G.S. - "DEADMAN-CAVE"

SCALE 1" = 200'

0 100 200 400 600 800

LAKE TAHOE

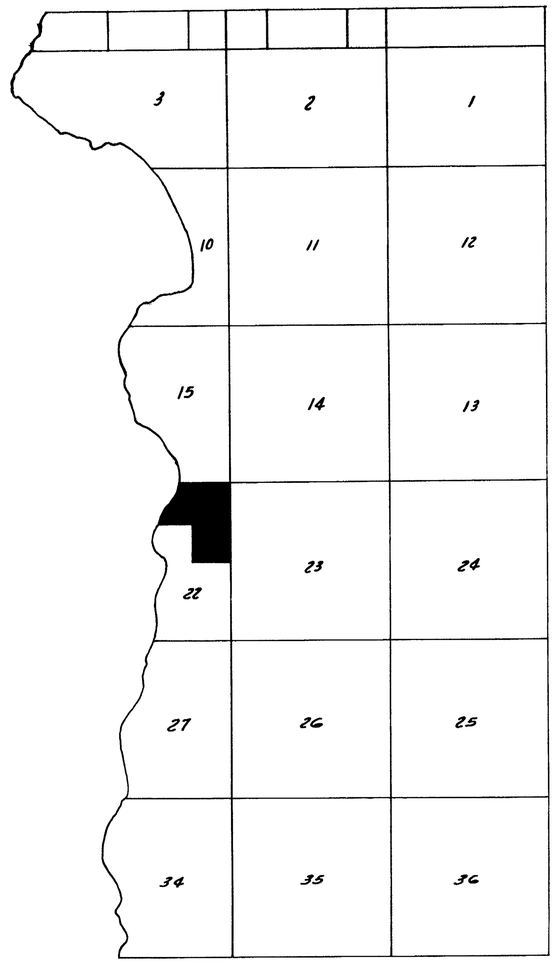

KEY MAP

T 14 N. - R. 18 E. - M.D.B.M.

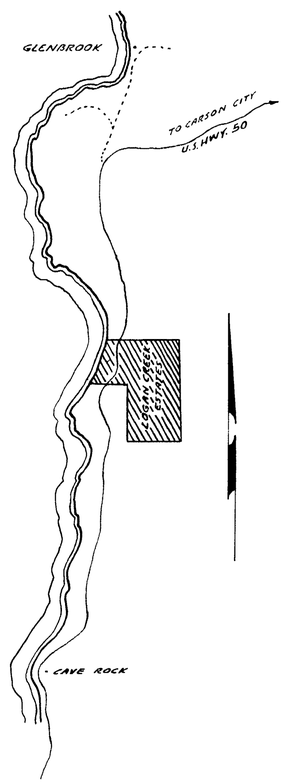

VICINITY MAP

LAKE TAHOE

STATE OF NEVADA
COUNTY OF DOUGLAS ss.

I, Eugene B. Longfield being first duly sworn, depose and say that this map, consisting of one sheet, has been correctly drawn to the designated scale from field notes of a survey made by me on the 20th day of February 1960; that it truly and correctly represents the location and extent of the works used to divert water from LAKE TAHOE in Douglas County by LOGAN CREEK ESTATES, INC., for quasi-municipal and domestic purposes. The point of diversion, approximate location, and size of pipe and the boundary of all lands shown by 40 acre subdivisions are fully and correctly designated thereon.

Eugene B. Longfield
Duly Water Right Surveyor

Subscribed and sworn to before me this 22 day of February, 1960.

J. E. Martin
Notary Public in and for Washoe County, Nevada

My Commission Expires December 14, 1959

FILED
Mar. 1, 1960
STATE ENGINEER'S OFFICE

MAP TO ACCOMPANY APPLICATION NUMBER 18556 TO APPROPRIATE WATER FROM LAKE TAHOE FOR QUASI-MUNICIPAL (SUBDIVISION) AND DOMESTIC PURPOSES BY

LOGAN CREEK ESTATES, INC.

DOUGLAS COUNTY, NEVADA

18556