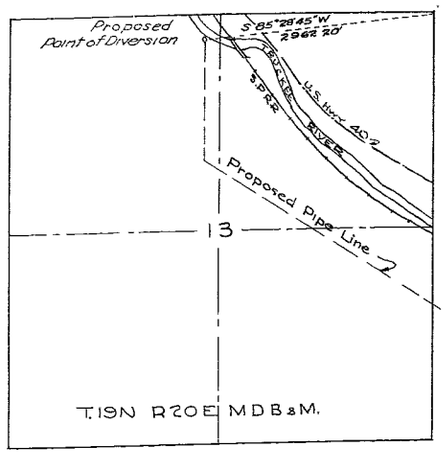

TRUCKEE RIVER
POINT OF DIVERSION

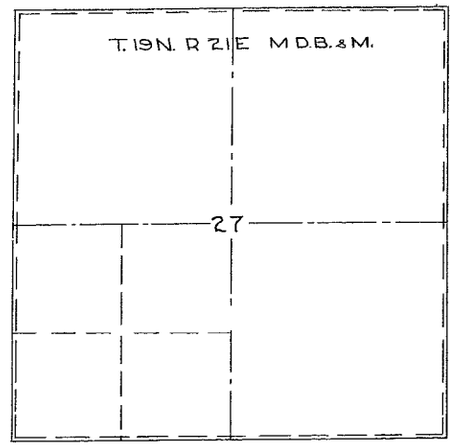

TRUCKEE RIVER
PROPOSED PLACE OF USE
After Transfer

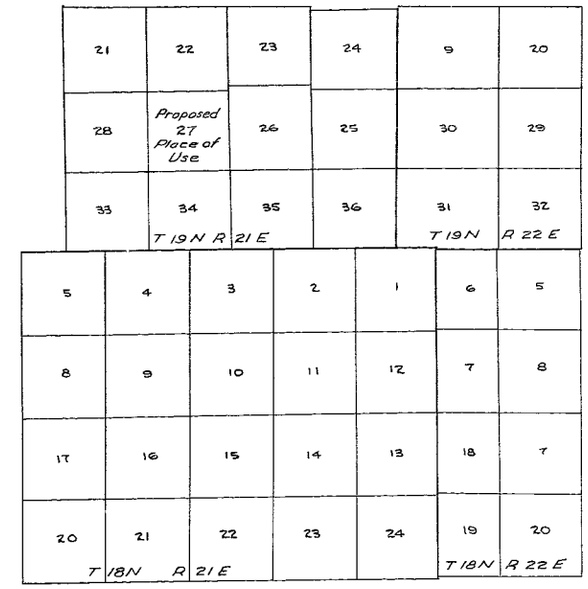

SKETCH SHOWING SECTIONS IN WHICH
LANDS ARE CONTROLED BY APPLICANT

Scale 1" = 1 mile

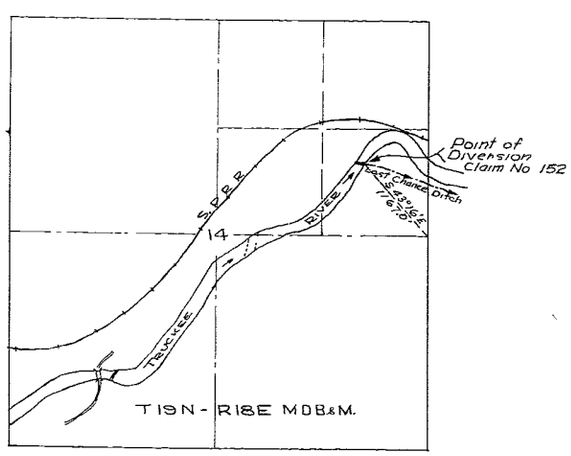

LAST CHANCE DITCH
POINT OF DIVERSION

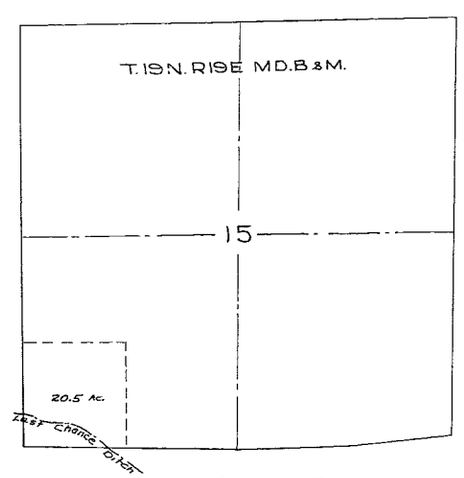

LAST CHANCE DITCH
PLACE OF USE
Before Transfer

State of Nevada } ss
County of Washoe }

I, Peter G Guisti, being first duly sworn, depose and say that this map, consisting of one sheet, has been correctly drawn to the designated scale, from data compiled by the Malone Engineers of Reno, Nevada; that it truly represents the proposed changes in the point of diversion, and in the place and manner of use of waters from the Truckee River, in Storey County, Nevada, by the Curtis Wright Corp of New Jersey.

Peter G Guisti
State Water Right Surveyer

Subscribed and sworn to before me this 3rd day of Nov 1959

Martha M Meulo
Notary Public in and for Washoe County, Nevada
My Commission expires February 28, 1960

Scale 1" = 1,000'

FILED
Dec 17, 1959
STATE ENGINEER'S OFFICE

MAP
TO ACCOMPANY APPLICATION
TO CHANGE POINT OF DIVERSION,
PLACE OF USE, AND MANNER OF
USE FROM IRRIGATION, TO DOMESTIC
AND INDUSTRIAL, BY CURTISS WRIGHT
CORP FOR WATERS OF THE TRUCKEE

SCALE 1" = 1,000' DATE NOV. 1959

13495