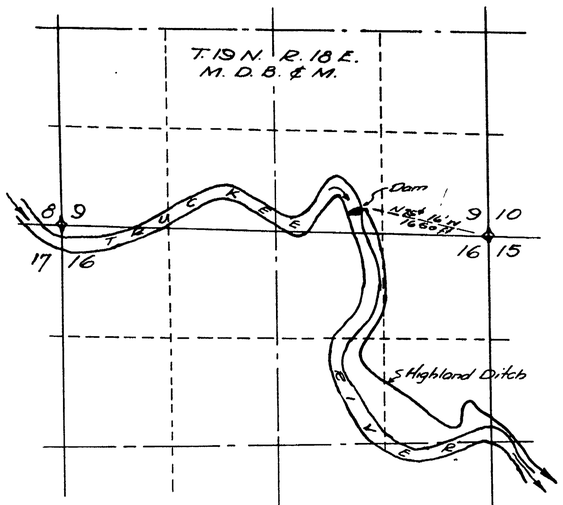

HIGHLAND DITCH
POINT OF DIVERSION

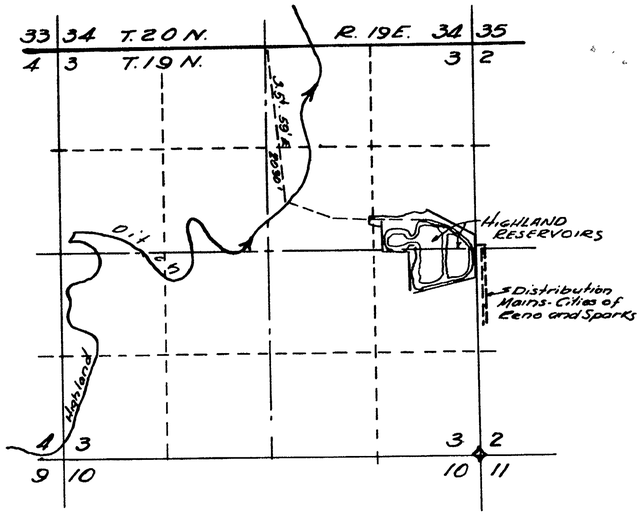

HIGHLAND DITCH
POINT OF DELIVERY
After Transfer

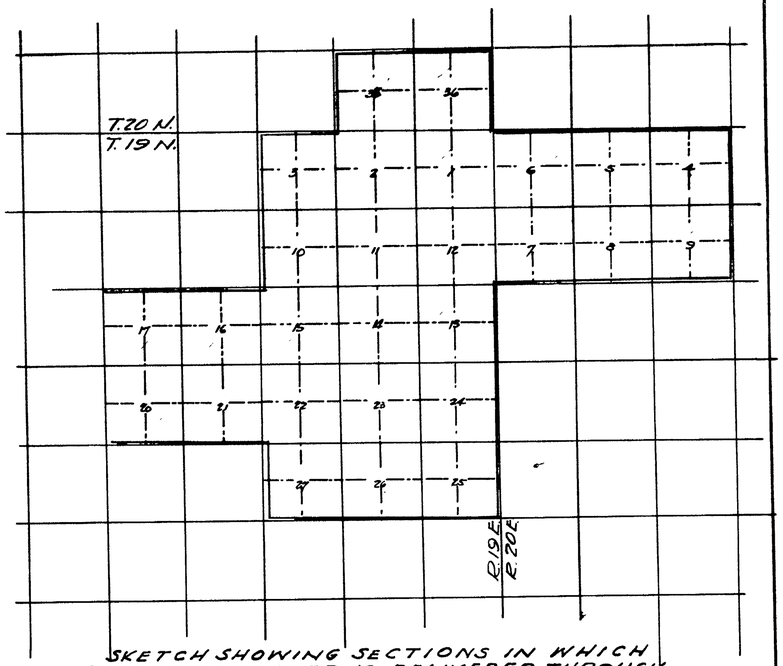

SKETCH SHOWING SECTIONS IN WHICH DOMESTIC WATER IS DELIVERED THROUGH MAINS OF SIERRA PACIFIC POWER COMPANY
Scale 1 inch = 1 mile

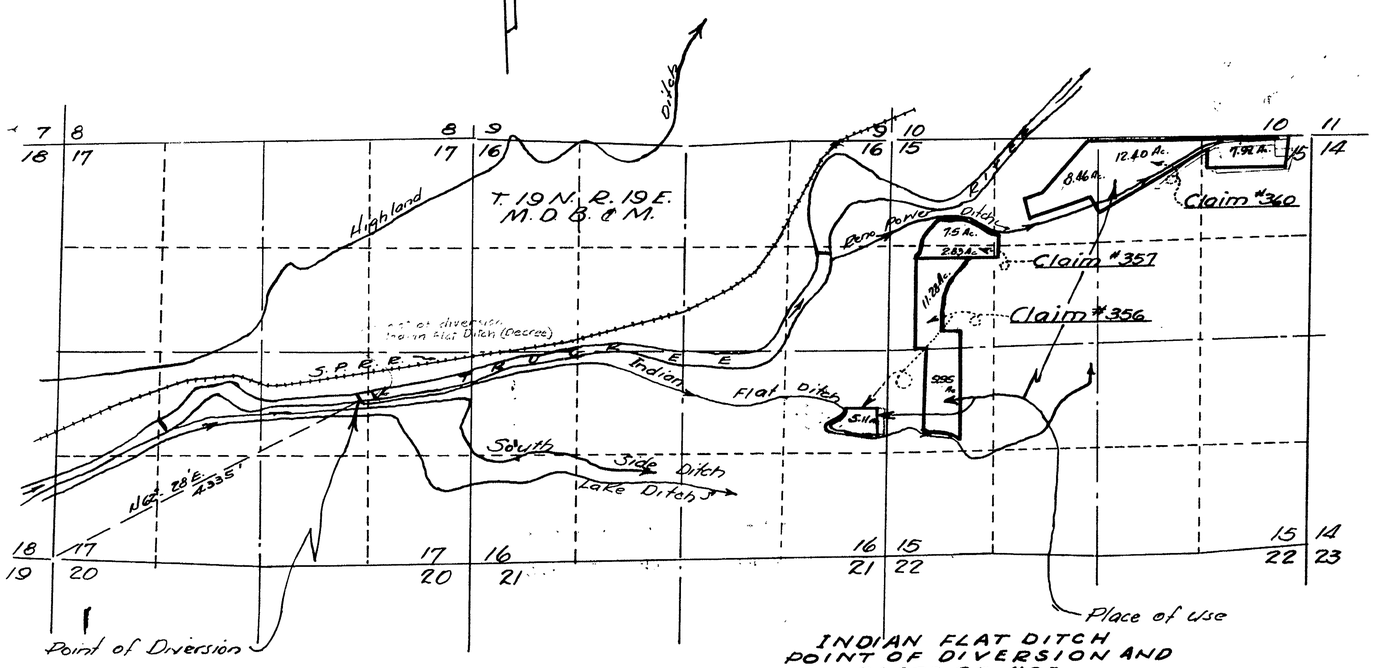

INDIAN FLAT DITCH
POINT OF DIVERSION AND
PLACE OF USE
Before Transfer

State of Nevada } ss
County of Washoe
I, Robert S. Leighton, being first duly sworn, depose and say that this map, consisting of one sheet, has been correctly drawn to the designated Scale from data available in the office of the Sierra Pacific Power Company, of Reno, Nevada. That it truly represents the proposed changes in the point of diversion and in the place and manner of use of waters from the Truckee River in Washoe County by Sierra Pacific Power Company.

Robert S. Leighton
State Water Right Surveyor

Subscribed and sworn before me this 10th day of November 1959

Notary Public in and for Washoe County, Nevada.
My Commission expires

Scale 1" = 1000'

1000 500 0 1000 2000 3000

FILED
Nov. 12, 1959
STATE ENGINEER'S OFFICE

MAP
TO ACCOMPANY APPLICATION TO CHANGE POINT OF DIVERSION, PLACE OF USE, AND MANNER OF USE, FROM IRRIGATION TO MUNICIPAL, BY SIERRA PACIFIC POWER COMPANY FROM WATERS OF THE TRUCKEE RIVER.

18423—CERTIFICATE No. 5191 ISSUED Sept. 13, 1961
18424 - CERTIFICATE No. 5192 ISSUED Sept. 13, 1961
18425 - CERTIFICATE No. 5193 ISSUED Sept. 13, 1961

1959 NOV 12 PM 2 58

18425 18424 File Under 18423