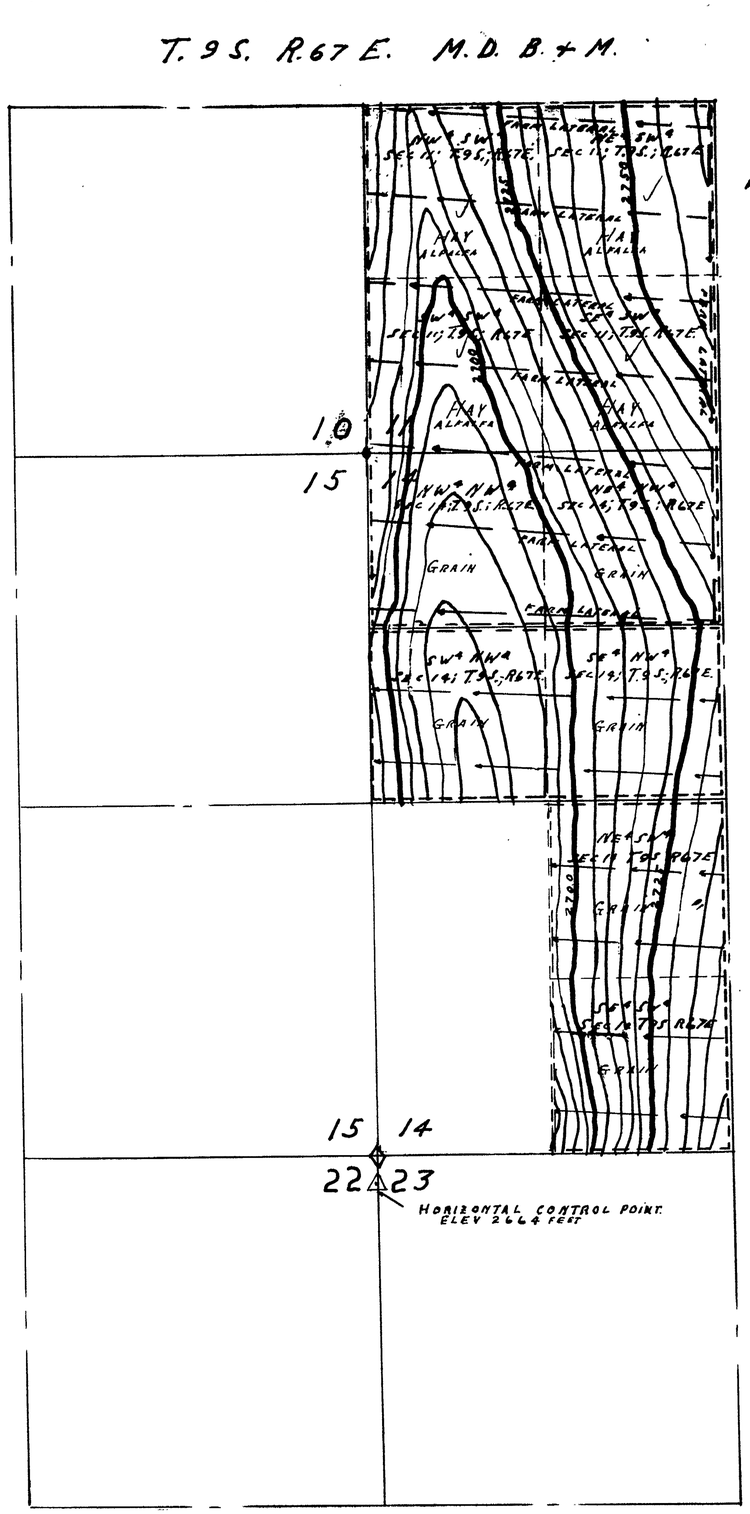

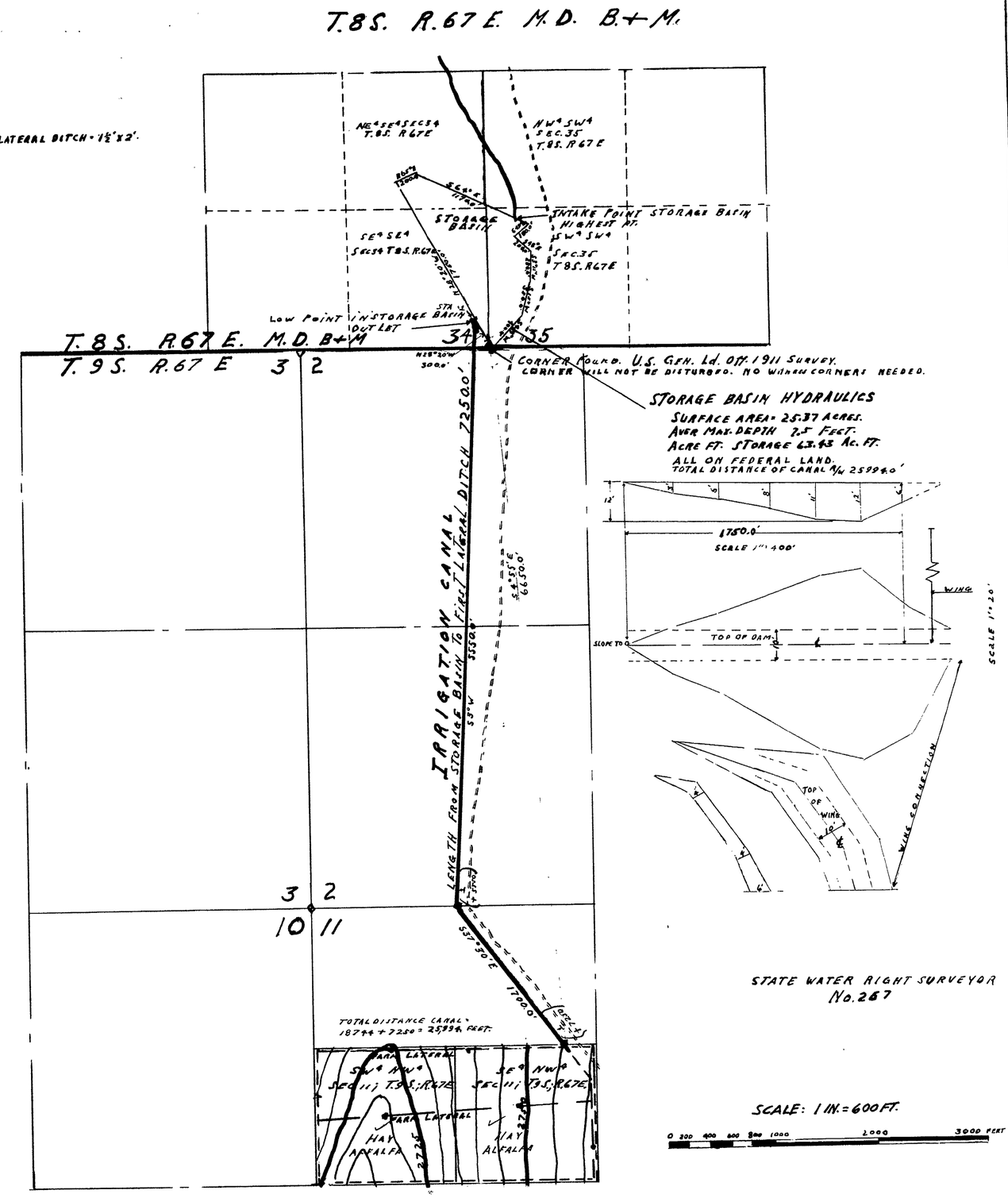

FILED
Nov. 9, 1959
STATE ENGINEER'S OFFICE

OFFICE
STATE ENGINEER
1959 NOV 9 AM 10 45

MAP TO ACCOMPANY
APPLICATION TO APPROPRIATE WATER
FOR
IRRIGATION
BY
DONALD L. BRADSHAW
FROM
MEADOW VALLEY WASH

18419

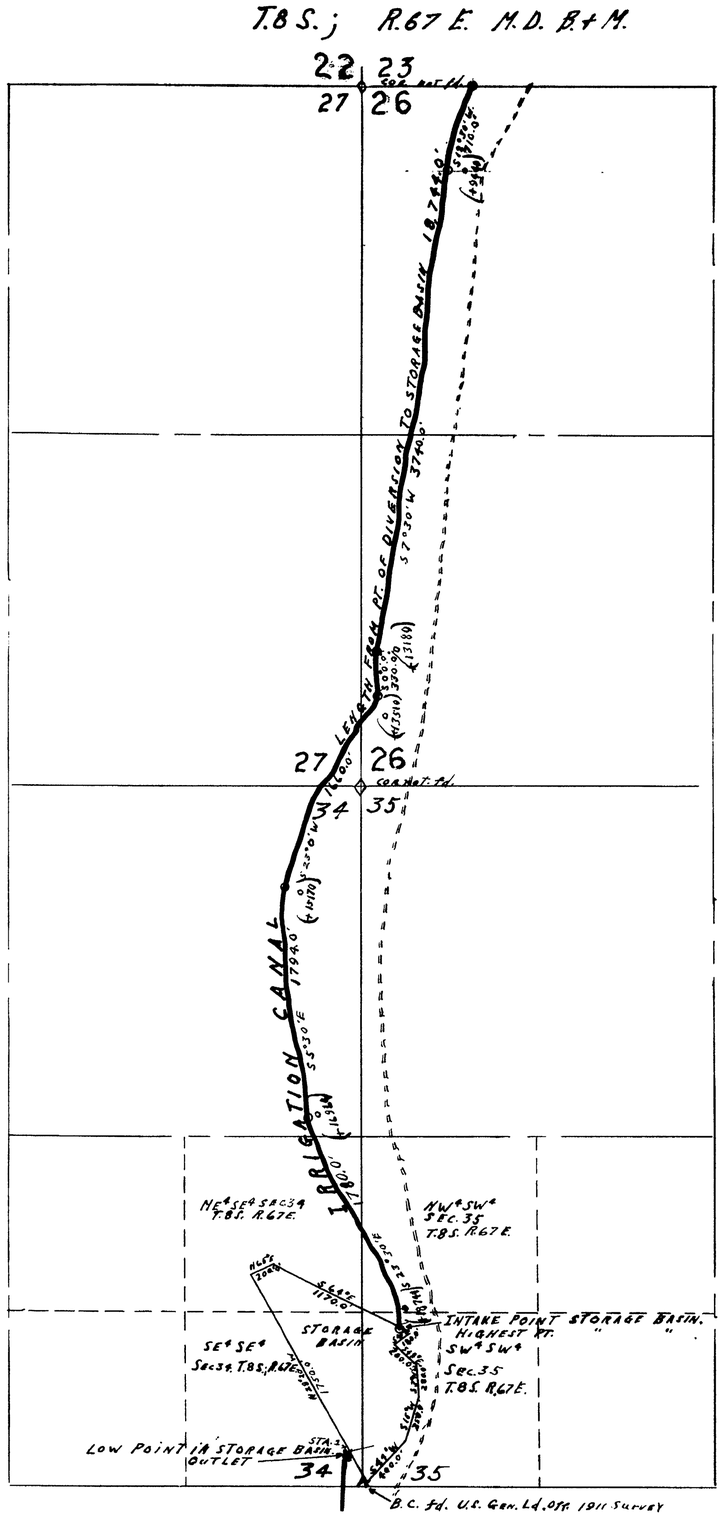

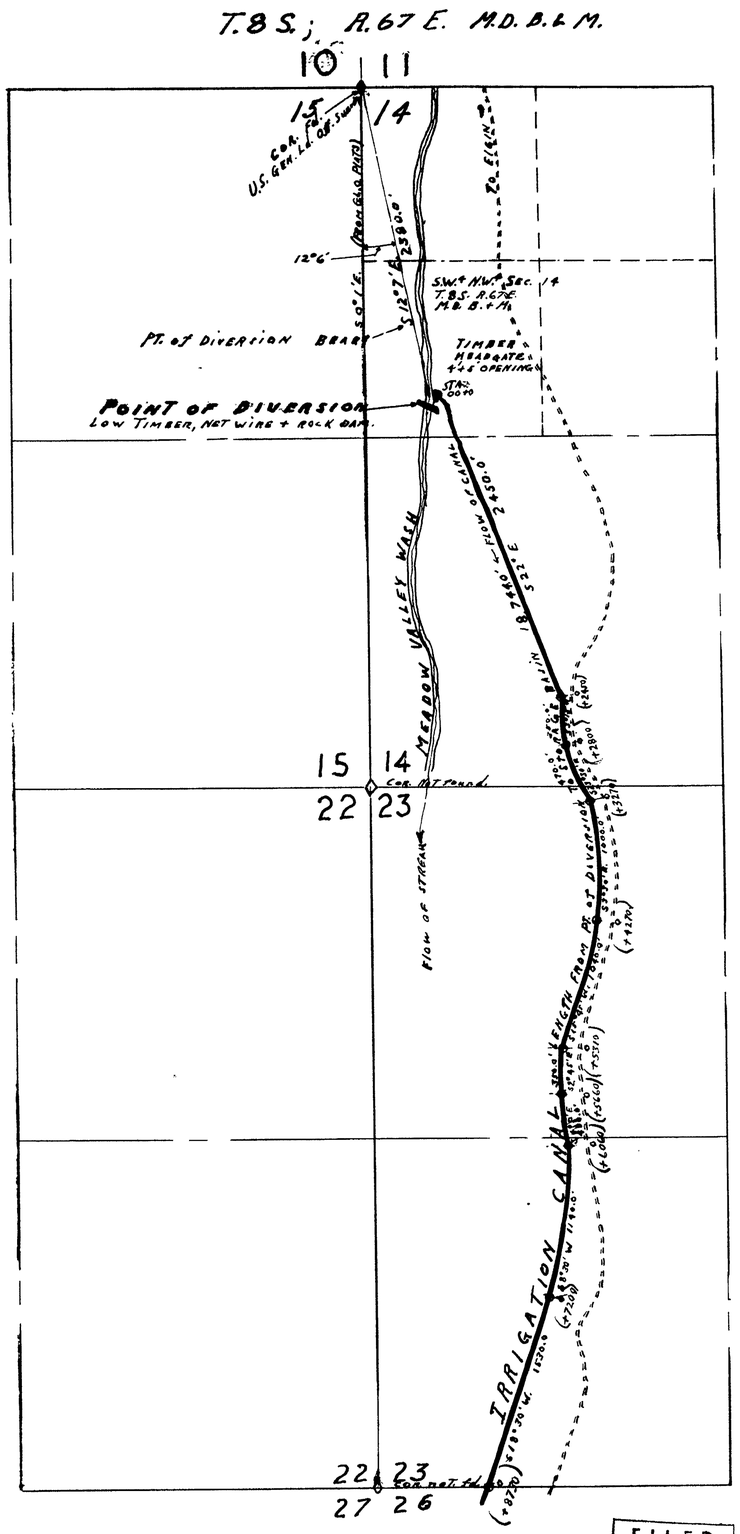

APPLICANT'S CERTIFICATE

This is to certify that JAMES L. HOGAN who subscribed the statement hereon is the person who prepared this map for the undersigned applicant, which has been adopted by the applicant as the approximate final location of the works thereby shown; and that this map is filed as a part of the complete application, and in order that the applicant may obtain the benefits of an Act of January 21, 1895 (28 STAT. 635 as amended May 11, 1898 30 STAT. 404; February 15, 1901, 31 STAT. 790; MARCH 4, 1907, 34 STAT. 1269; 43 U.S.C. 956.); and I further certify that the right-of-way herein described is desired for irrigation purposes.

Donald Lee Bradshaw

ENGINEERS STATEMENT

STATE OF NEVADA
COUNTY OF LINCOLN } S.S.

I, J.L. Hogan, being first duly sworn, depose and say that this map, consisting of two sheets, numbered from 1 to 2, inclusive, has been correctly drawn to the designated scale from field notes of a survey made by me between the 7th day of June and the 5th day of July, 1959; that it truly and correctly represents the location and extent of the works used to divert water from Meadow Valley Wash in Lincoln County, by Donald L. Bradshaw for irrigation purposes. That the proposed point of diversion, the approximate location and size of the diverting channel, all reservoirs or basins, the location and names of all other works which will cross or connect with the proposed works, and the boundary of all lands, showing by 40-acre subdivisions the areas proposed to be irrigated, are fully and correctly designated thereon.

James L. Hogan
STATE WATER RIGHT SURVEYOR
No. 267

Subscribed and sworn to before me this 21st day of September 1959

Frances Eleanor Ellis
NOTARY PUBLIC IN AND FOR
Clark COUNTY, NEVADA

SECTION
IRRIGATION CANAL + MAIN DITCH

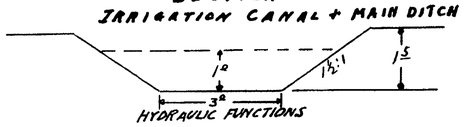

HYDRAULIC FUNCTIONS

S = .00125
n = .025
A = 4.5
r = .60
V = 2.97
Q = 13.365

FILED
Nov. 9. 1959
STATE ENGINEER'S OFFICE

OFFICE
ENGINEER

1959 NOV 9 AM 10 45

MAP TO ACCOMPANY
APPLICATION TO APPROPRIATE WATER
FOR
IRRIGATION
BY
DONALD L. BRADSHAW
FROM
MEADOW VALLEY WASH

18419